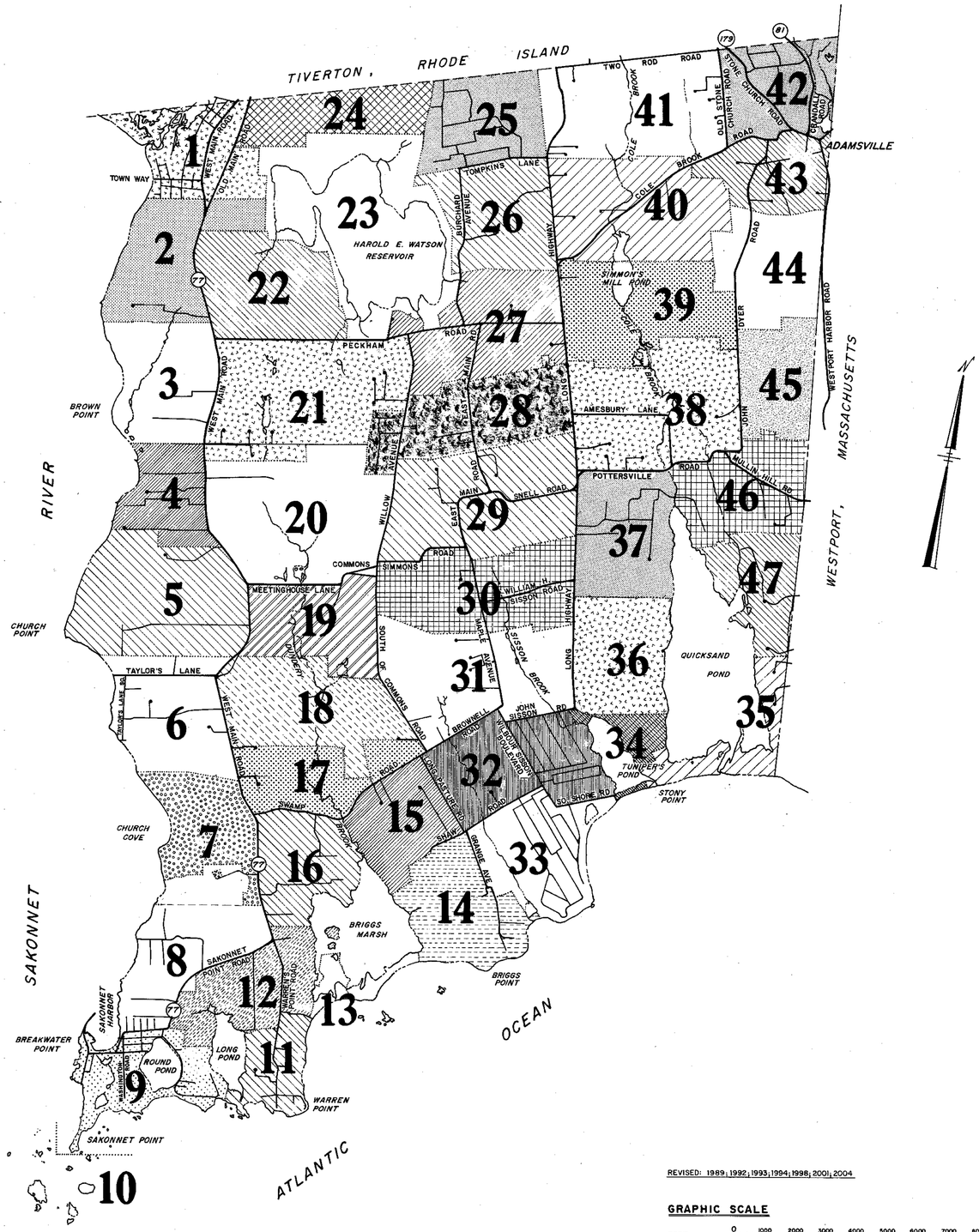

Legend:

43,560± / 1.0± A. — Area (square feet / acres) by scale / calculated from various data, recorded and unrecorded, or verified area of record

(43,560±) / (1.0±A.) — Area of record (square feet/acres), not verified

Indeterminate (to platter) property line subect to major alteration

Brook / Ditch / Stream

Edge of water, not necessarily the mean

Center line of trail or way as traveled

Limits of right-of-way or easement

Bog / Marsh / Swamp

Approximate limits of bog / marsh / swamp

Included with parcel

DISTANCES SHOWN WITHIN PARENTHESIS ARE SCALED OR CALCULATED.

REVISED: 1989; 1992; 1993; 1994; 1998; 2001; 2004

GRAPHIC SCALE

FEET — 0 1000 2000 3000 4000 5000 6000 7000 8000 9000 10000

MILES — 0 1/2 1 2

KILOMETERS — 0 .5 1 2 3

(1:24000)

LITTLE COMPTON

SCALE - 1" = 2000'

PREPARED BY STANLEY ENGINEERING, INC.

PLAT INDEX

Original plat masters prepared 1981 by
Stanley Engineering, Inc.
33 Alexander Avenue, East Providence, R. I.

NOTE:
This plat is a graphical representation of property boundaries and does not establish title nor legal boundaries.

Last revision to master: 2015 (DEC '15)

LITTLE COMPTON

SCALE - 1" = 200'

PREPARED BY STANLEY ENGINEERING, INC.

PLAT 1

(OLD 1 & Portion 3)

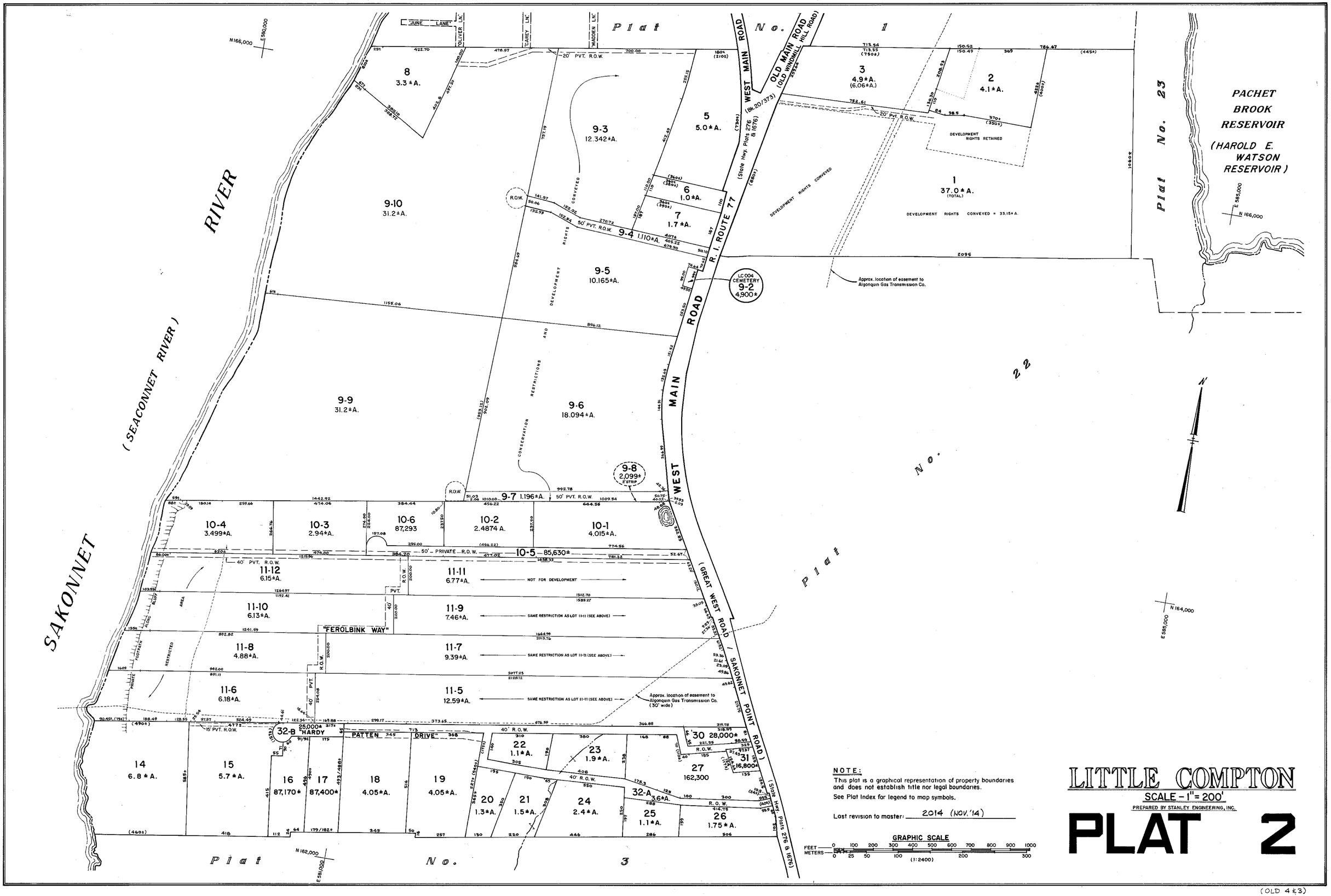

NOTE:
This plat is a graphical representation of property boundaries and does not establish title nor legal boundaries.
See Plat Index for legend to map symbols.

Last revision to master: 2014 (NOV. '14)

GRAPHIC SCALE
FEET 0 100 200 300 400 500 600 700 800 900 1000
METERS 0 25 50 100 200 300
(1:2400)

LITTLE COMPTON

SCALE - 1" = 200'

PREPARED BY STANLEY ENGINEERING, INC.

PLAT 2

(OLD 4 & 3)

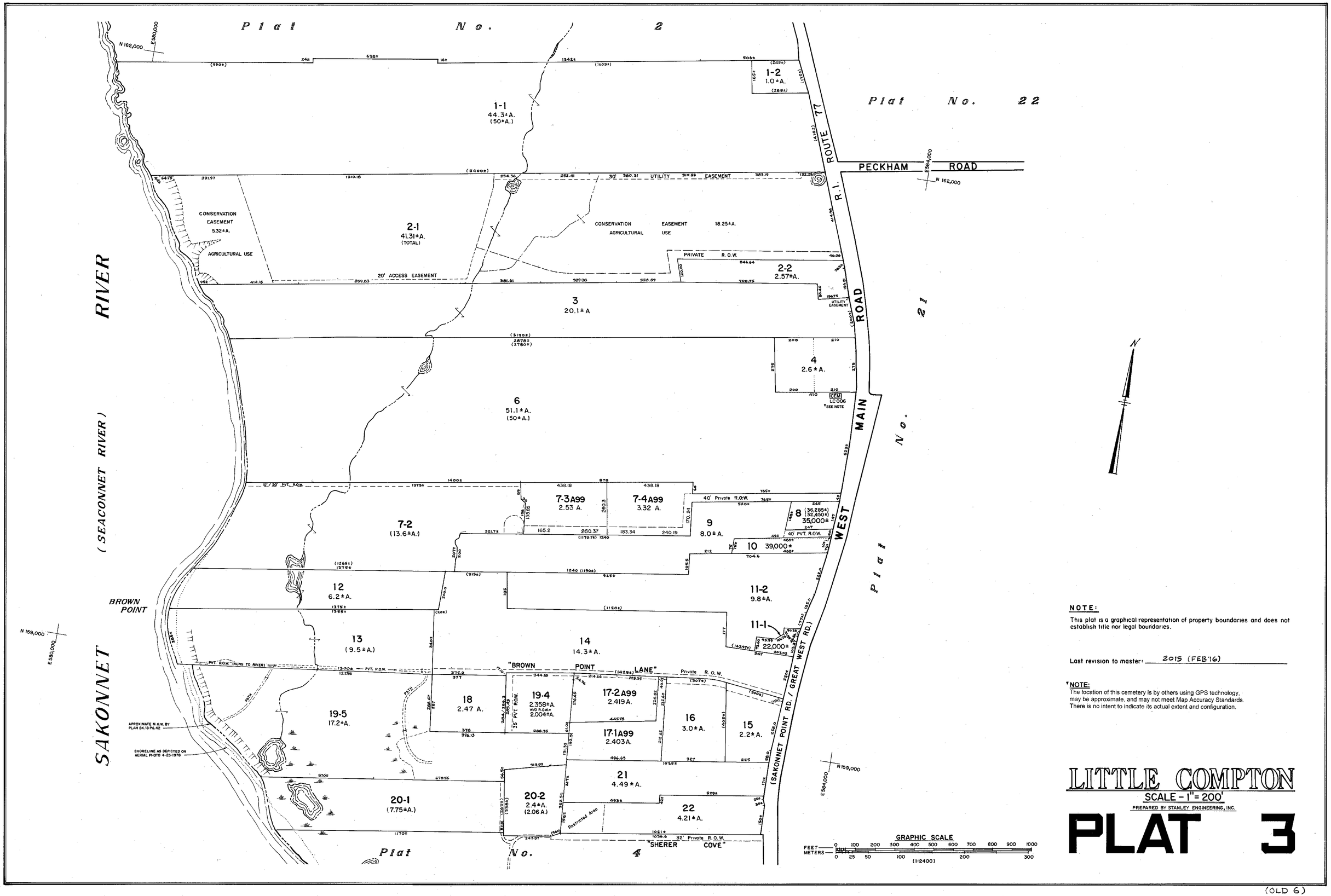

NOTE:

This plat is a graphical representation of property boundaries and does not establish title nor legal boundaries.

Last revision to master: 2015 (FEB'16)

*NOTE:
The location of this cemetery is by others using GPS technology, may be approximate, and may not meet Map Accuracy Standards. There is no intent to indicate its actual extent and configuration.

LITTLE COMPTON

SCALE - 1" = 200'

PREPARED BY STANLEY ENGINEERING, INC.

PLAT 3

(OLD 6)

NOTE:
The location of this cemetery is by others using GPS technology, may be approximate, and may not meet Map Accuracy Standards. There is no intent to indicate its actual extent and configuration.

NOTE:
This plat is a graphical representation of property boundaries and does not establish title nor legal boundaries.

✿ — Indicates a substandard lot created by deed after Nov.,1981.

Last revision to master: 2015 (DEC '15)

GRAPHIC SCALE
FEET 0 100 200 300 400 500 600 700 800 900 1000
METERS 0 25 50 100 200 300 (1:2400)

LITTLE COMPTON

SCALE - 1" = 200'

PREPARED BY STANLEY ENGINEERING, INC.

PLAT 4

(OLD GA & 8)

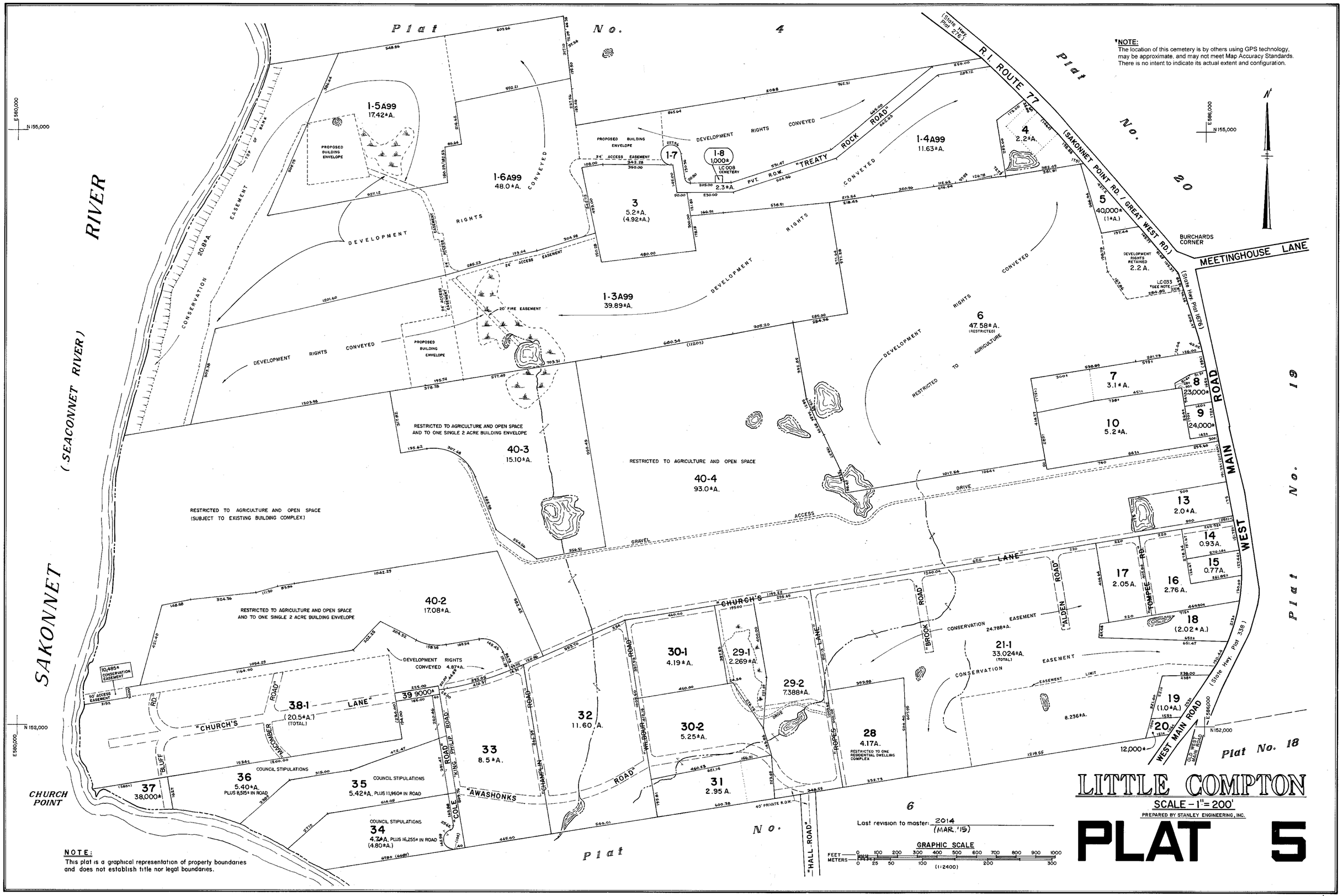

*NOTE:
The location of this cemetery is by others using GPS technology, may be approximate, and may not meet Map Accuracy Standards. There is no intent to indicate its actual extent and configuration.

NOTE:
This plat is a graphical representation of property boundaries and does not establish title nor legal boundaries.

LITTLE COMPTON

SCALE - 1" = 200'

PREPARED BY STANLEY ENGINEERING, INC.

PLAT 5

(OLD 8 & 10)

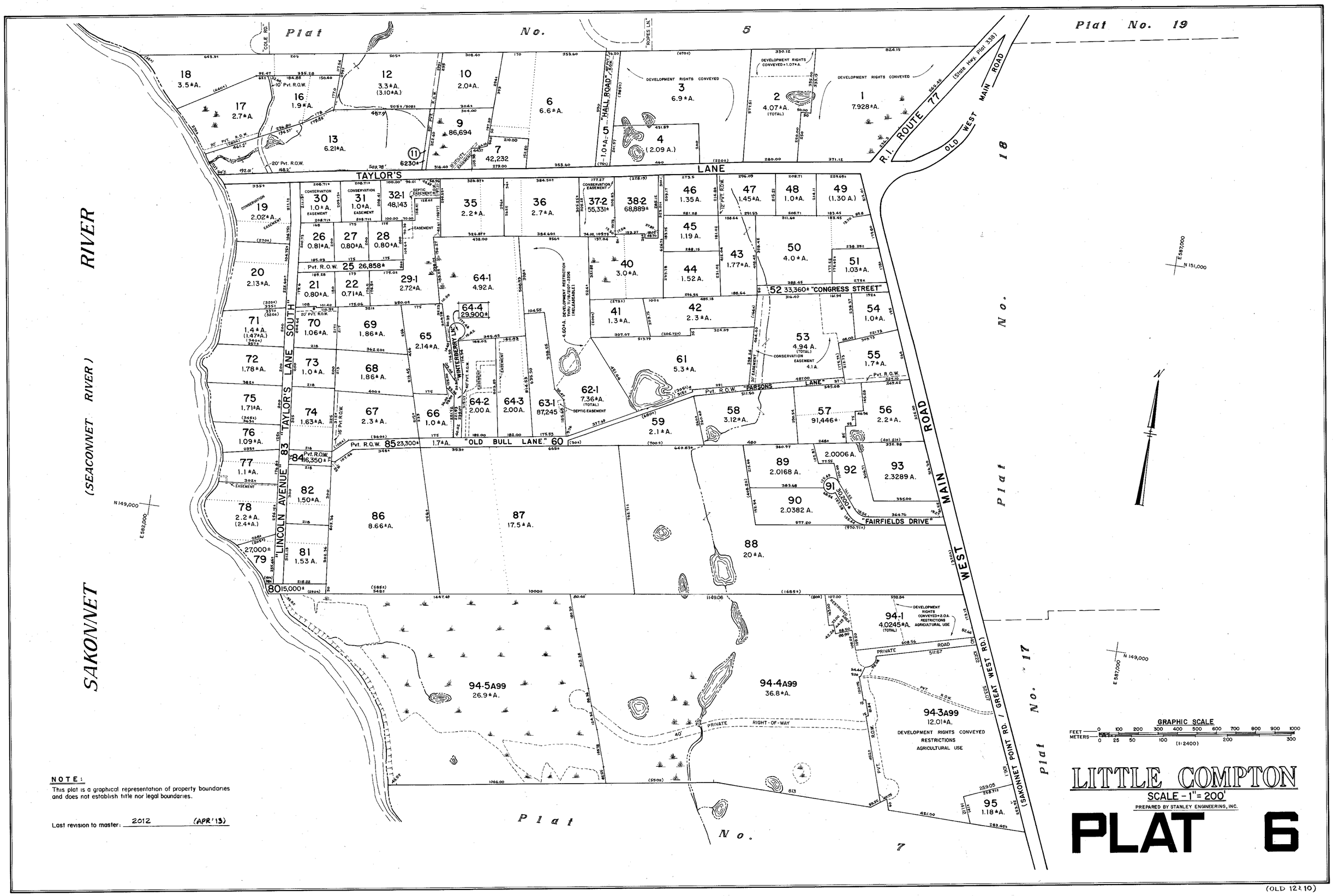

LITTLE COMPTON

SCALE - 1" = 200'

PREPARED BY STANLEY ENGINEERING, INC.

PLAT 6

NOTE:

This plat is a graphical representation of property boundaries and does not establish title nor legal boundaries.

Last revision to master: 2012 (APR'13)

(OLD 12 & 10)

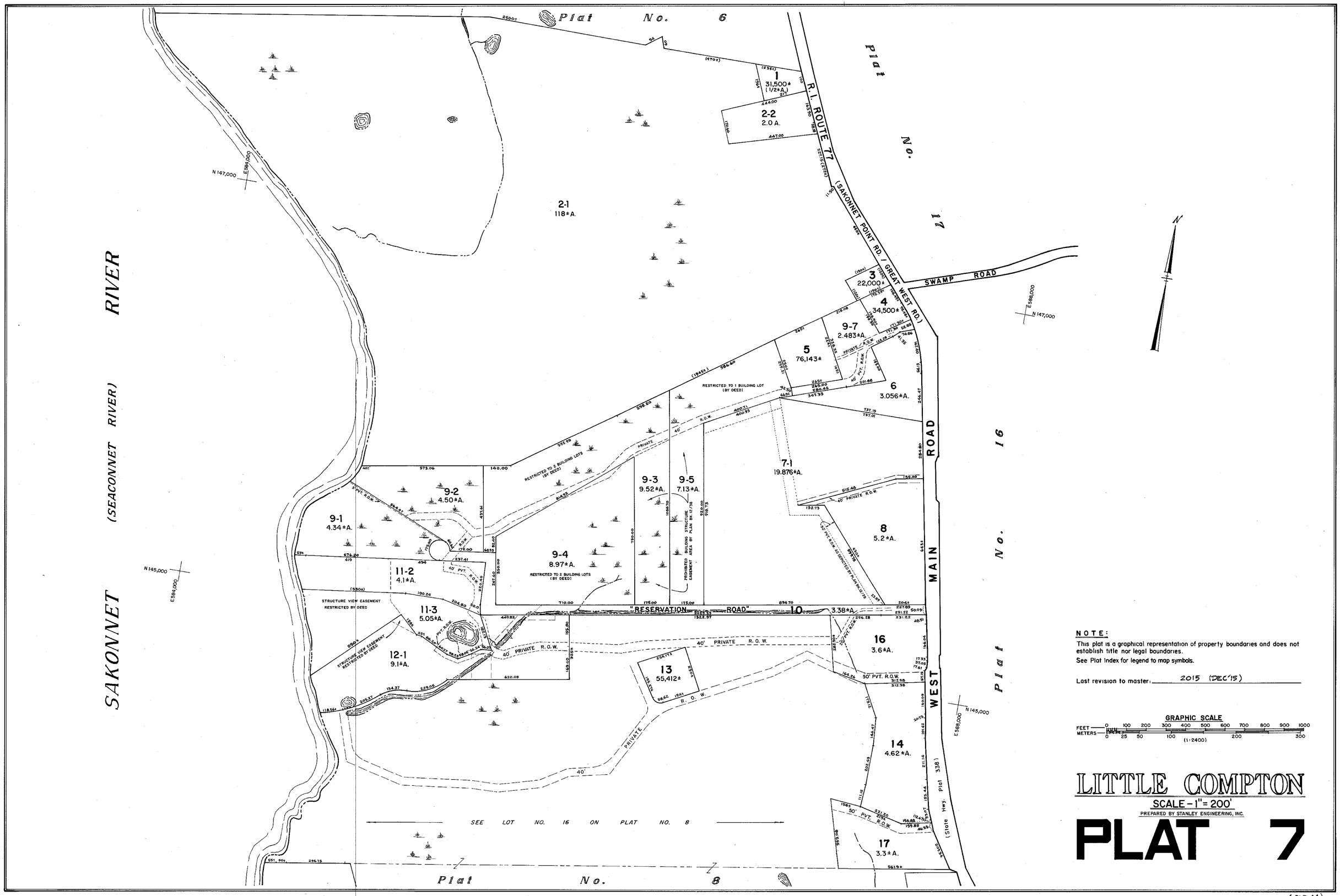

NOTE:

This plat is a graphical representation of property boundaries and does not establish title nor legal boundaries.

See Plat Index for legend to map symbols.

Last revision to master: 2015 (DEC'15)

GRAPHIC SCALE

FEET 0 100 200 300 400 500 600 700 800 900 1000

METERS 0 25 50 100 200 300

(1:2400)

LITTLE COMPTON

SCALE - 1" = 200'

PREPARED BY STANLEY ENGINEERING, INC.

PLAT 7

(OLD 14)

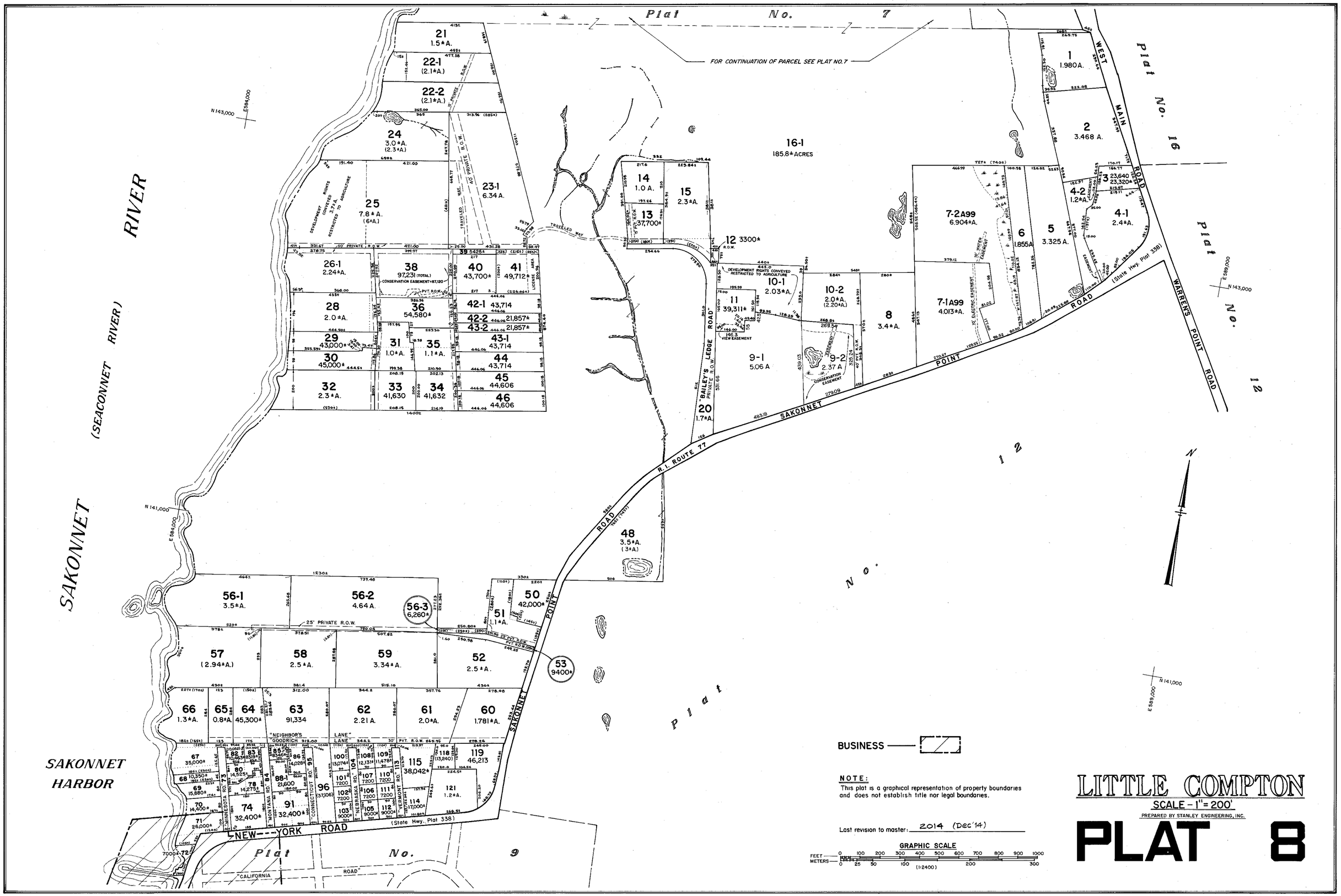

(OLD 16 & Portions 17 18)

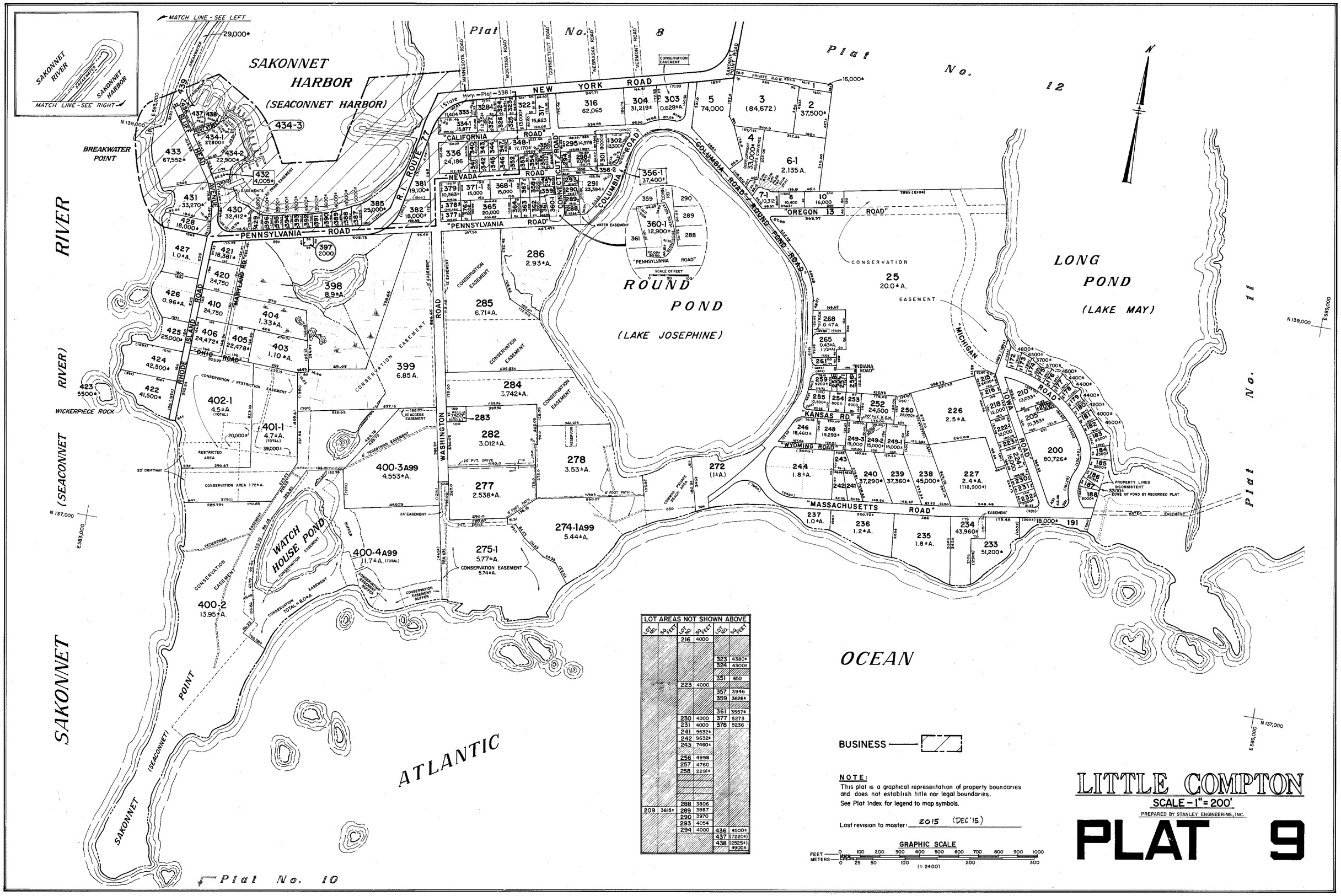

LOT NO	SQ FEET	LOT NO	SQ FEET	LOT NO	SQ FEET
		216	4000		
				323	4380±
				324	4300±
				351	650
		223	4000		
				357	3946
				359	3626±
				361	3557±
		230	4000	377	5273
		231	4000	378	5236
		241	9632±		
		242	9632±		
		243	7460±		
		256	4998		
		257	4760		
		258	2291±		
		288	3806		
209	3615±	289	3887		
		290	3970		
		293	4054		
		294	4000	436	4500±
				437	(7220±)
				438	(2525±) 4900±

BUSINESS

NOTE:
This plat is a graphical representation of property boundaries and does not establish title nor legal boundaries.
See Plat Index for legend to map symbols.

Last revision to master: 2015 (DEC '15)

GRAPHIC SCALE
FEET 0 100 200 300 400 500 600 700 800 900 1000
METERS 0 25 50 100 200 300
(1:2400)

LITTLE COMPTON

SCALE - 1" = 200'

PREPARED BY STANLEY ENGINEERING, INC.

PLAT 9

(OLD 18 & PORTION 20)

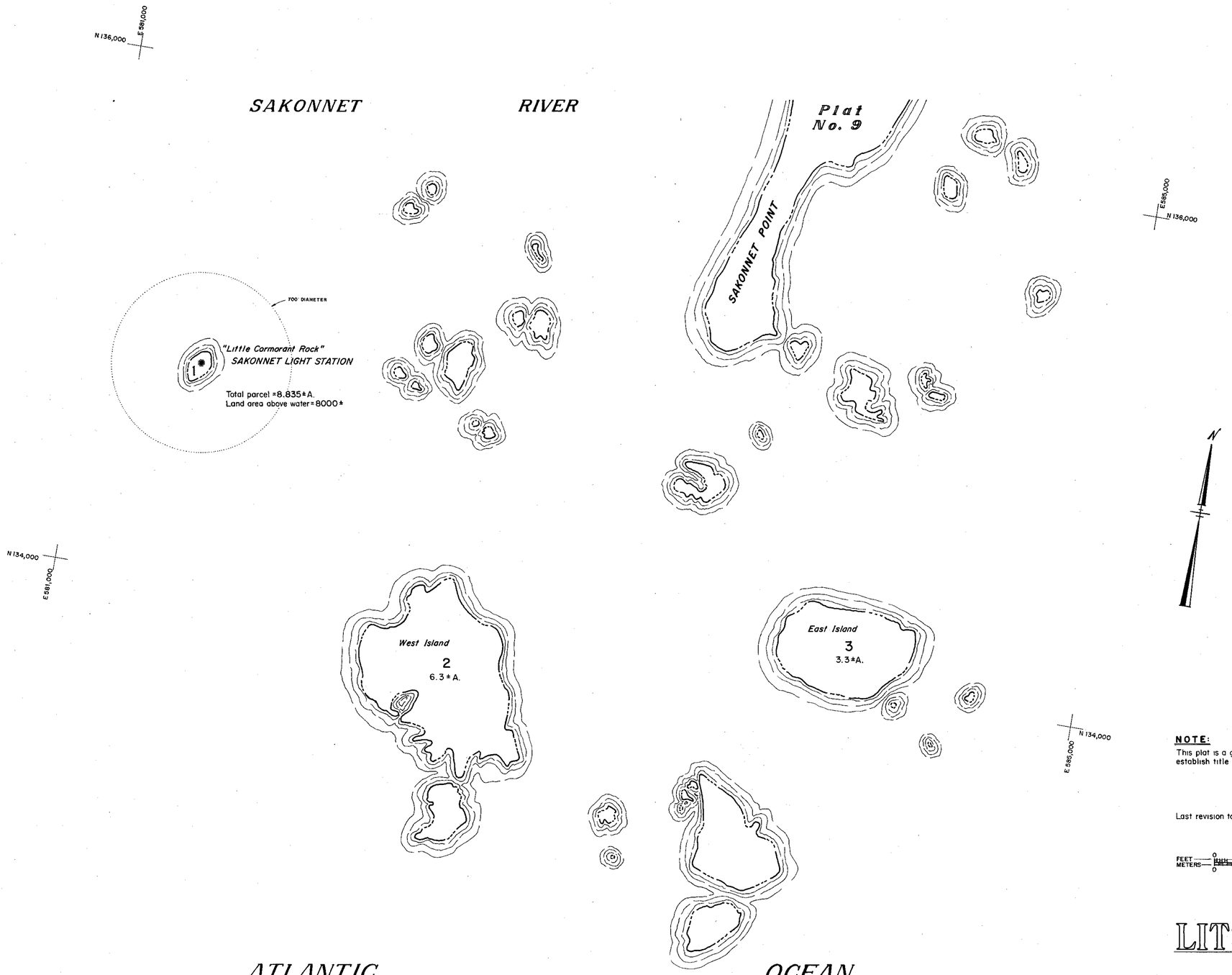

NOTE:
This plat is a graphical representation of property boundaries and does not establish title nor legal boundaries.

Last revision to master: OCT 22, 1980

GRAPHIC SCALE

FEET 0 100 200 300 400 500 600 700 800 900 1000
METERS 0 25 50 100 200 300
(1:2400)

LITTLE COMPTON

SCALE – 1" = 200'

PREPARED BY STANLEY ENGINEERING, INC.

PLAT 10

(OLD 20)

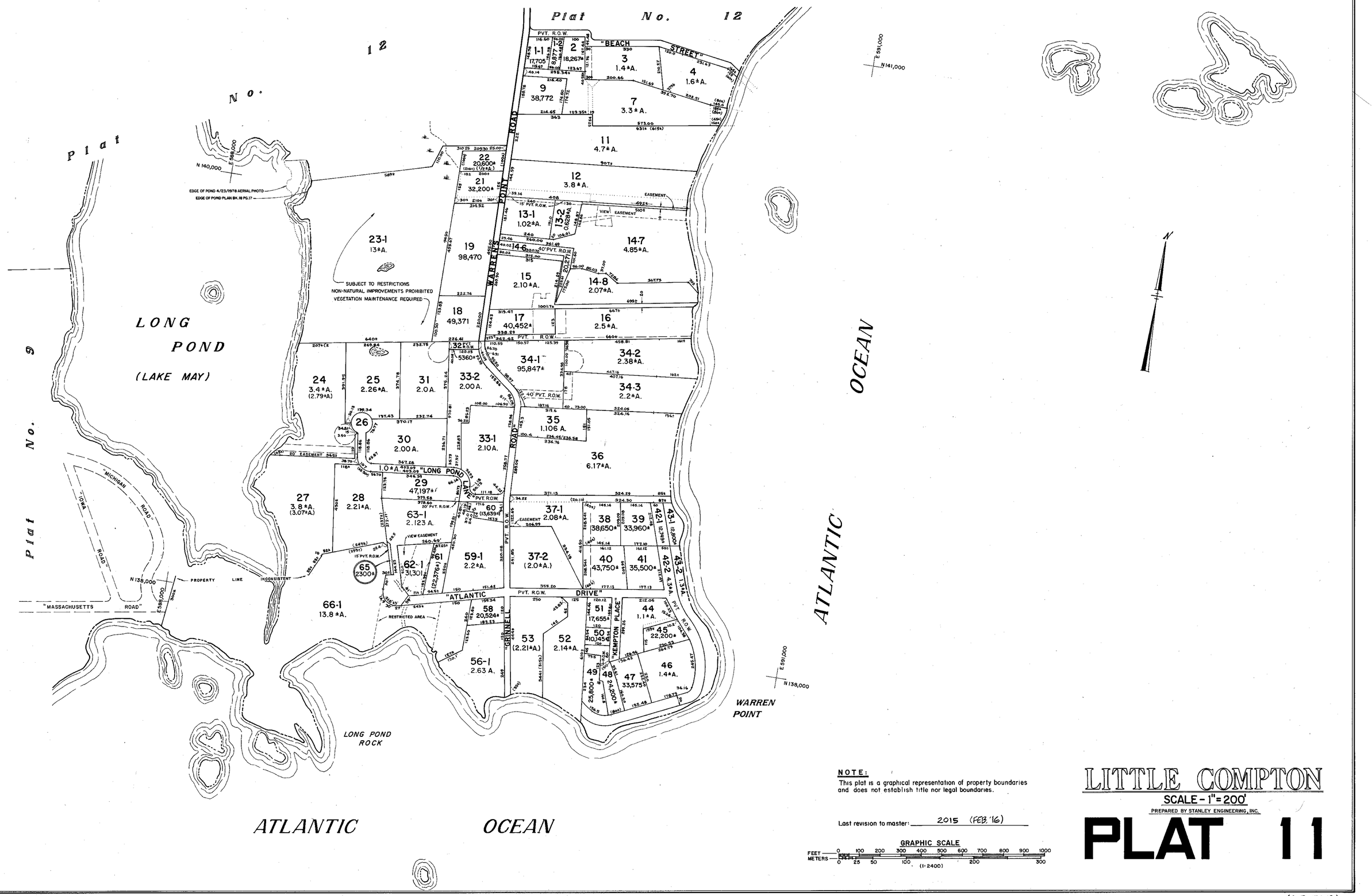

NOTE:
This plat is a graphical representation of property boundaries and does not establish title nor legal boundaries.

Last revision to master: 2015 (FEB. '16)

GRAPHIC SCALE
FEET 0 100 200 300 400 500 600 700 800 900 1000
METERS 0 25 50 100 200 300
(1:2400)

LITTLE COMPTON

SCALE - 1" = 200'

PREPARED BY STANLEY ENGINEERING, INC.

PLAT 11

(OLD 17 & 19)

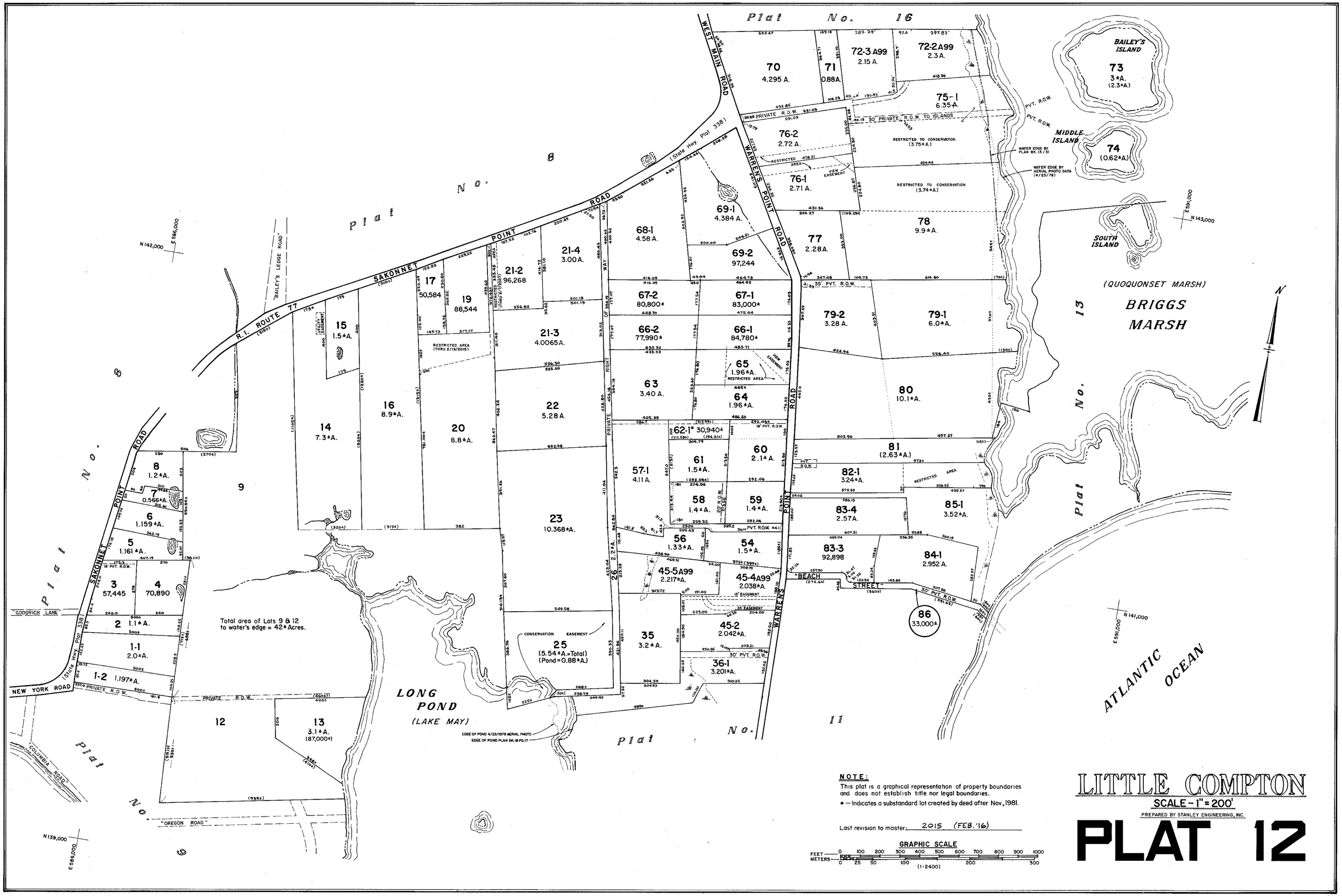

NOTE:
This plat is a graphical representation of property boundaries and does not establish title nor legal boundaries.
* — Indicates a substandard lot created by deed after Nov., 1981.

Last revision to master 2015 (FEB. '16)

GRAPHIC SCALE
FEET 0 100 200 300 400 500 600 700 800 900 1000
METERS 0 25 50 100 200 300
(1:2400)

LITTLE COMPTON

SCALE – 1" = 200'

PREPARED BY STANLEY ENGINEERING, INC.

PLAT 12

(OLD 17 & 17A)

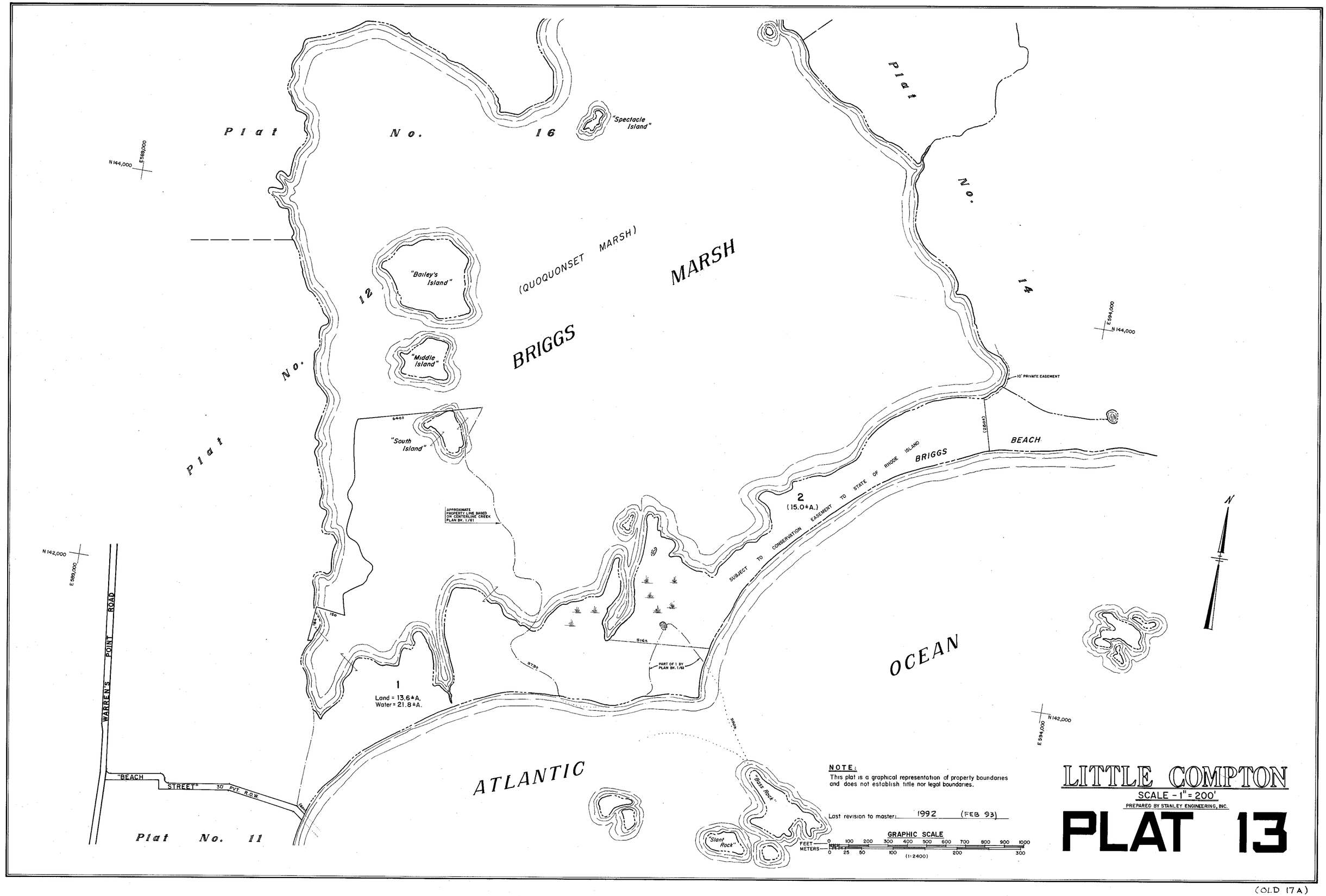

NOTE:
This plat is a graphical representation of property boundaries and does not establish title nor legal boundaries.

Last revision to master: 1992 (FEB 93)

GRAPHIC SCALE
FEET 0 100 200 300 400 500 600 700 800 900 1000
METERS 0 25 50 100 200 300
(1:2400)

LITTLE COMPTON

SCALE - 1" = 200'

PREPARED BY STANLEY ENGINEERING, INC.

PLAT 13

(OLD 17A)

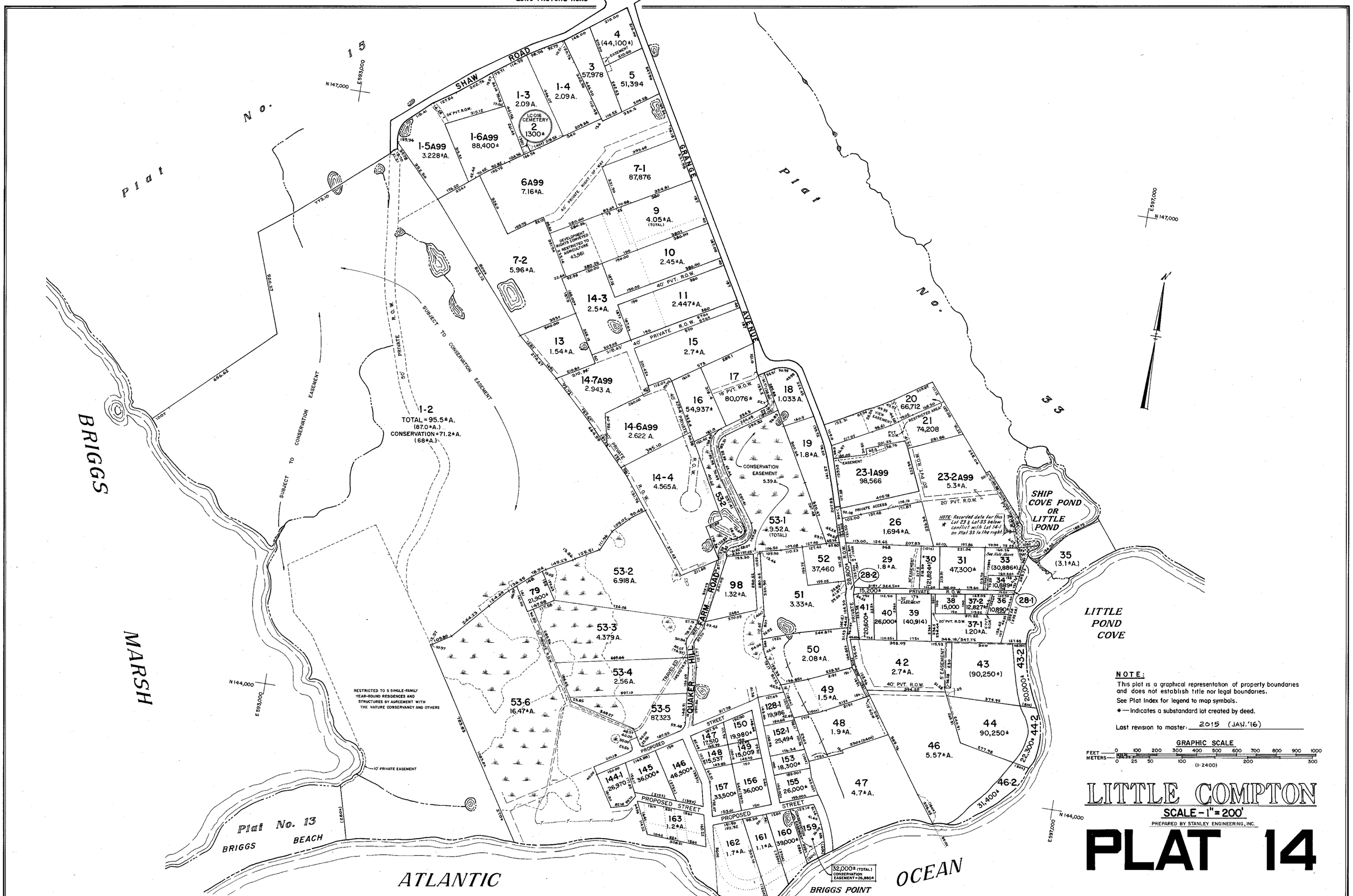
LONG PASTURE ROAD
SHAW ROAD
GRANGE AVENUE
QUAKER HILL FARM ROAD
BRIGGS MARSH
Plat No. 15
Plat No. 33
Plat No. 13
BRIGGS BEACH
ATLANTIC OCEAN
BRIGGS POINT
SHIP COVE POND OR LITTLE POND
LITTLE POND COVE
1-3 2.09 A.
1-4 2.09 A.
LC 016 CEMETERY 2 1300±
1-5A99 3.228±A.
1-6A99 88,400±
6A99 7.16±A.
7-1 87,876
7-2 5.96±A.
1-2 TOTAL = 95.5±A. (87.0±A.) CONSERVATION = 71.2±A. (68±A.)
SUBJECT TO CONSERVATION EASEMENT
RESTRICTED TO 5 SINGLE-FAMILY YEAR-ROUND RESIDENCES AND STRUCTURES BY AGREEMENT WITH THE NATURE CONSERVANCY AND OTHERS
10' PRIVATE EASEMENT
32,000±(TOTAL) CONSERVATION EASEMENT = 26,880±A
NOTE: This plat is a graphical representation of property boundaries and does not establish title nor legal boundaries.
See Plat Index for legend to map symbols.
* — Indicates a substandard lot created by deed.
Last revision to master: 2015 (JAN.'16)
GRAPHIC SCALE
FEET 0 100 200 300 400 500 600 700 800 900 1000
METERS 0 25 50 100 200 300
(1:2400)
LITTLE COMPTON
SCALE - 1" = 200'
PREPARED BY STANLEY ENGINEERING, INC.
PLAT 14

(OLD 45)

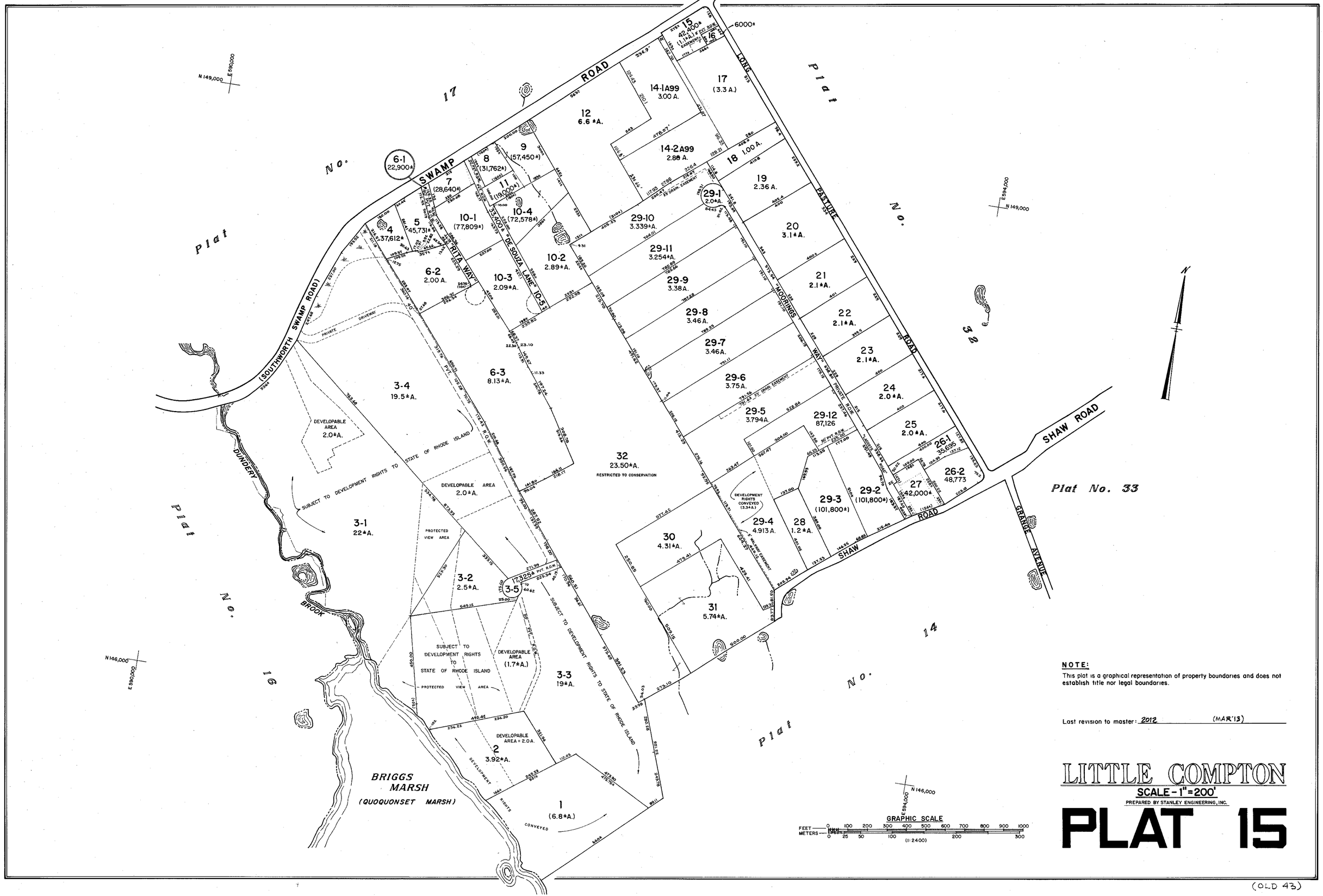

NOTE:
This plat is a graphical representation of property boundaries and does not establish title nor legal boundaries.

Last revision to master: 2012 (MAR'13)

LITTLE COMPTON

SCALE - 1" = 200'

PREPARED BY STANLEY ENGINEERING, INC.

PLAT 15

(OLD 43)

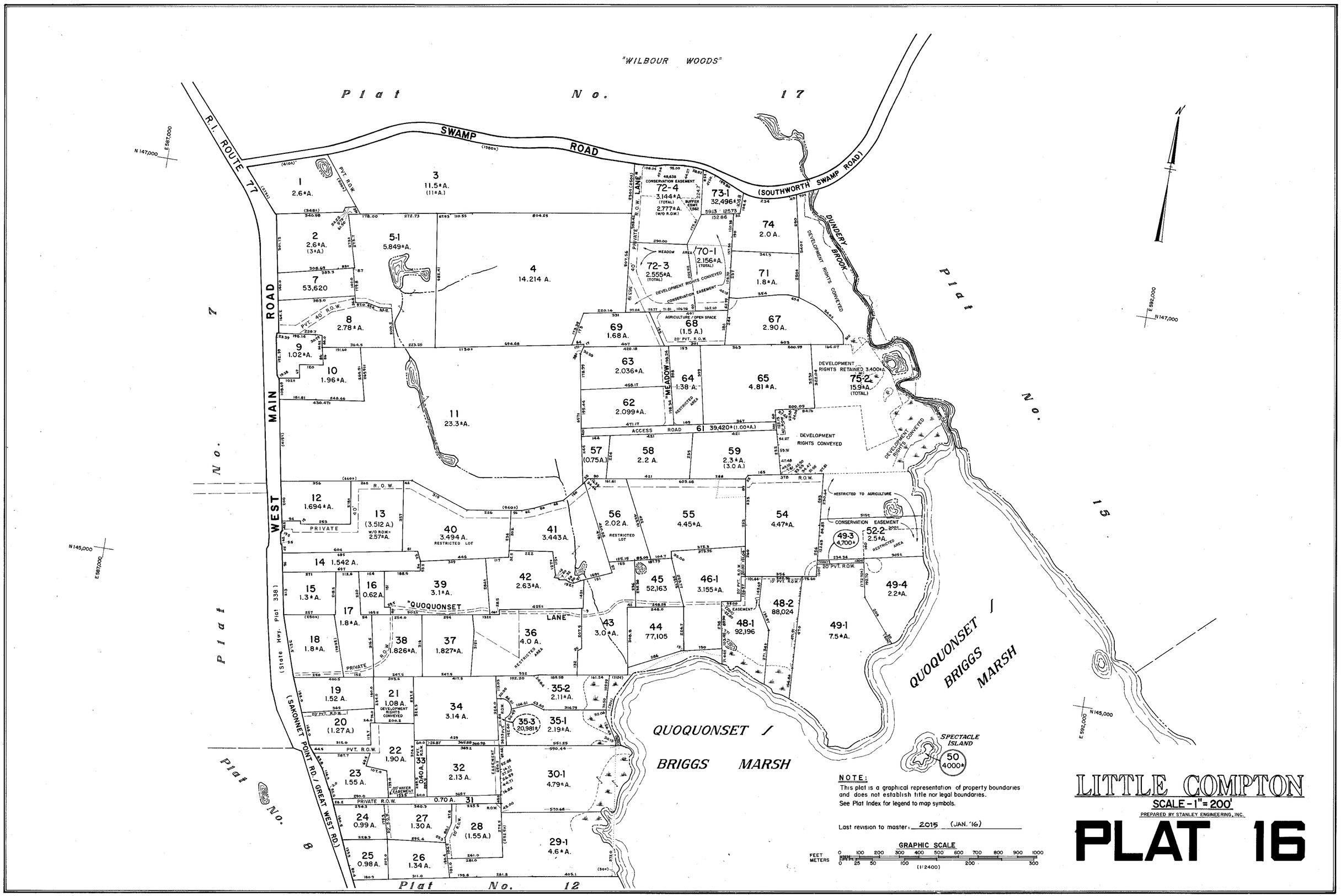

NOTE:
This plat is a graphical representation of property boundaries and does not establish title nor legal boundaries.
See Plat Index for legend to map symbols.

Last revision to master: 2015 (JAN. '16)

GRAPHIC SCALE
FEET 0 100 200 300 400 500 600 700 800 900 1000
METERS 0 25 50 100 200 300
(1:2400)

LITTLE COMPTON

SCALE - 1" = 200'

PREPARED BY STANLEY ENGINEERING, INC.

PLAT 16

(OLD 15)

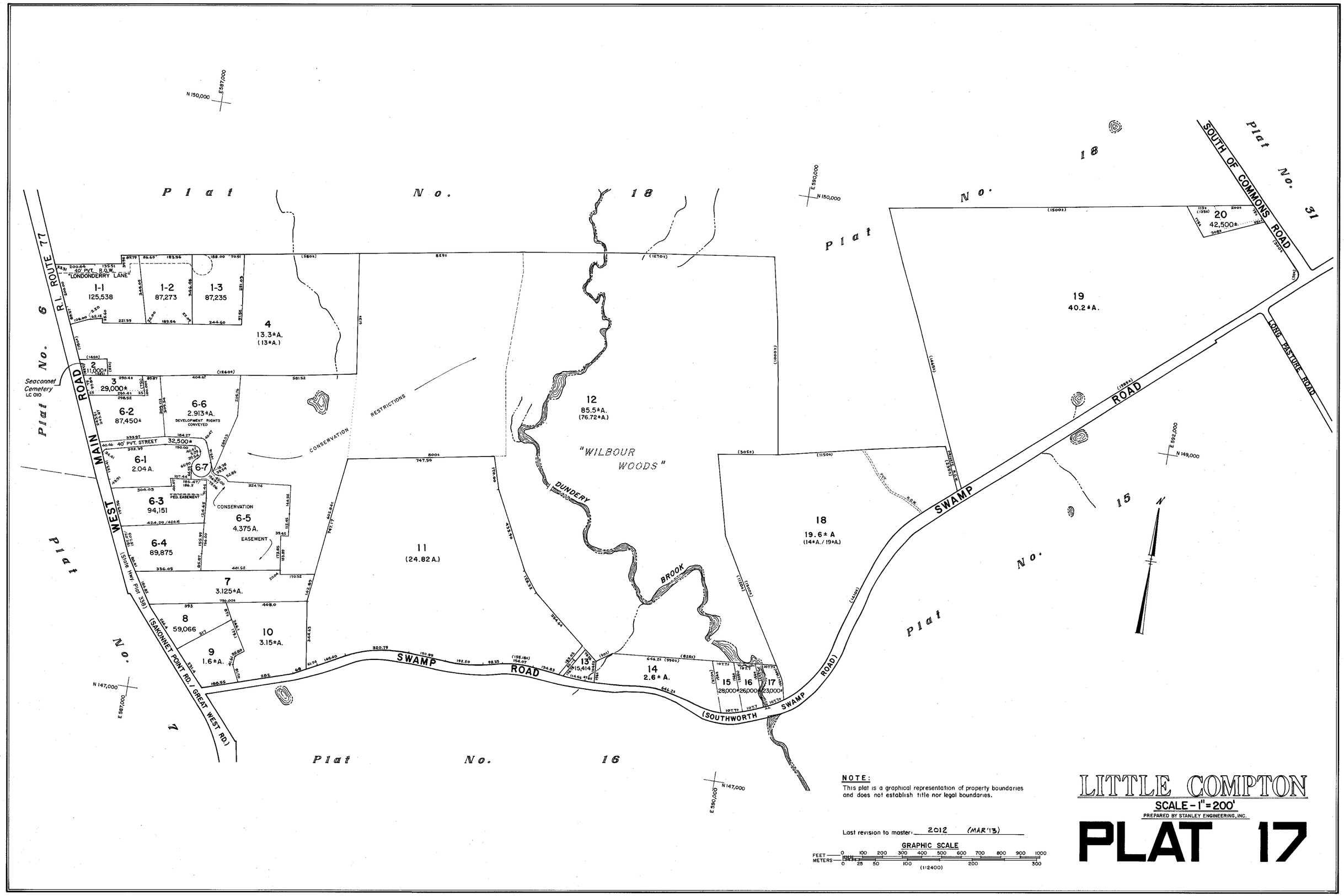

NOTE:
This plat is a graphical representation of property boundaries and does not establish title nor legal boundaries.

Last revision to master: 2012 (MAR'13)

GRAPHIC SCALE
FEET 0 100 200 300 400 500 600 700 800 900 1000
METERS 0 25 50 100 200 300
(1:2400)

LITTLE COMPTON

SCALE - 1" = 200'

PREPARED BY STANLEY ENGINEERING, INC.

PLAT 17

(OLD 13)

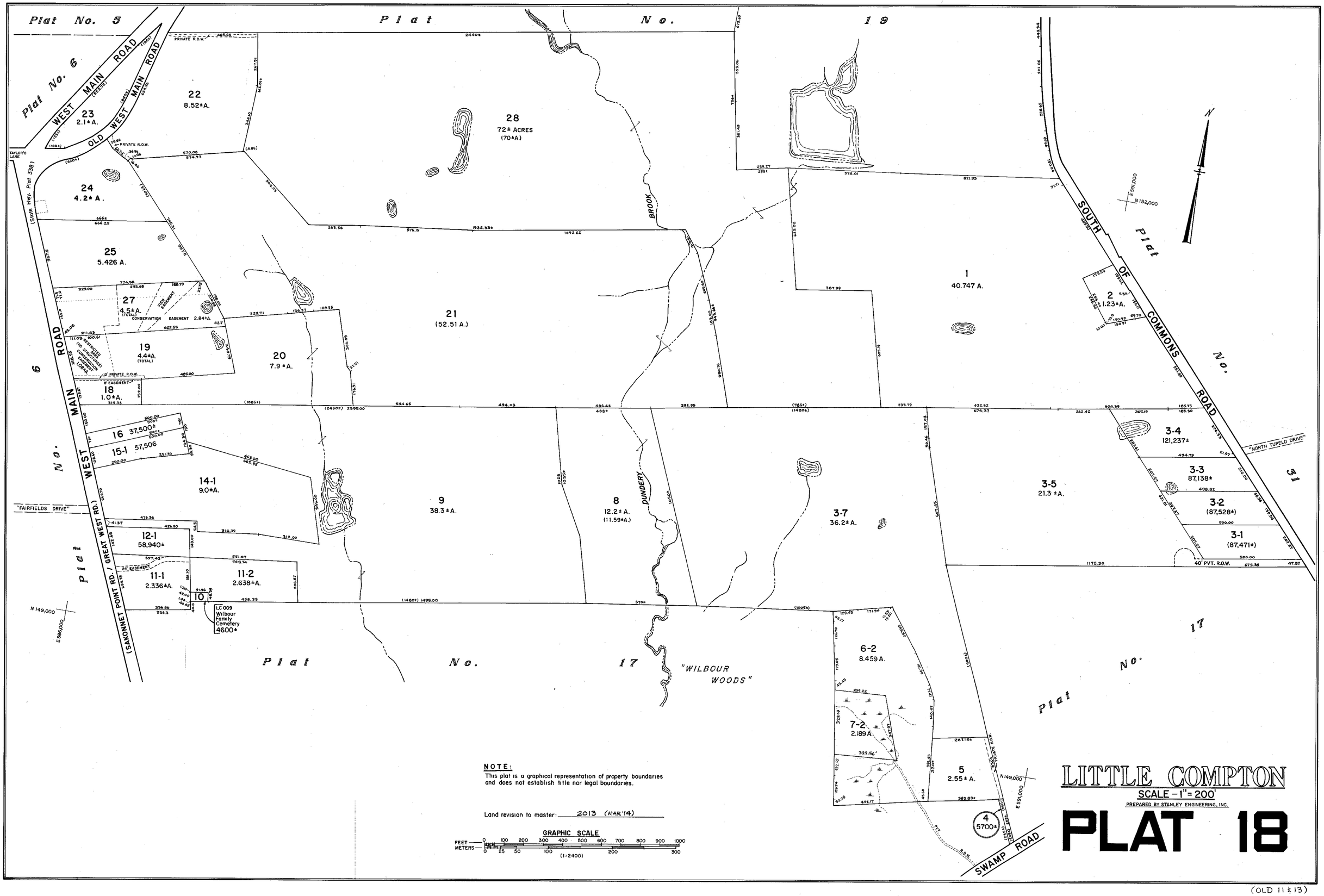

NOTE:
This plat is a graphical representation of property boundaries and does not establish title nor legal boundaries.

Land revision to master: 2013 (MAR'14)

GRAPHIC SCALE
FEET 0 100 200 300 400 500 600 700 800 900 1000
METERS 0 25 50 100 200 300
(1:2400)

LITTLE COMPTON

SCALE - 1" = 200'

PREPARED BY STANLEY ENGINEERING, INC.

PLAT 18

(OLD 11 & 13)

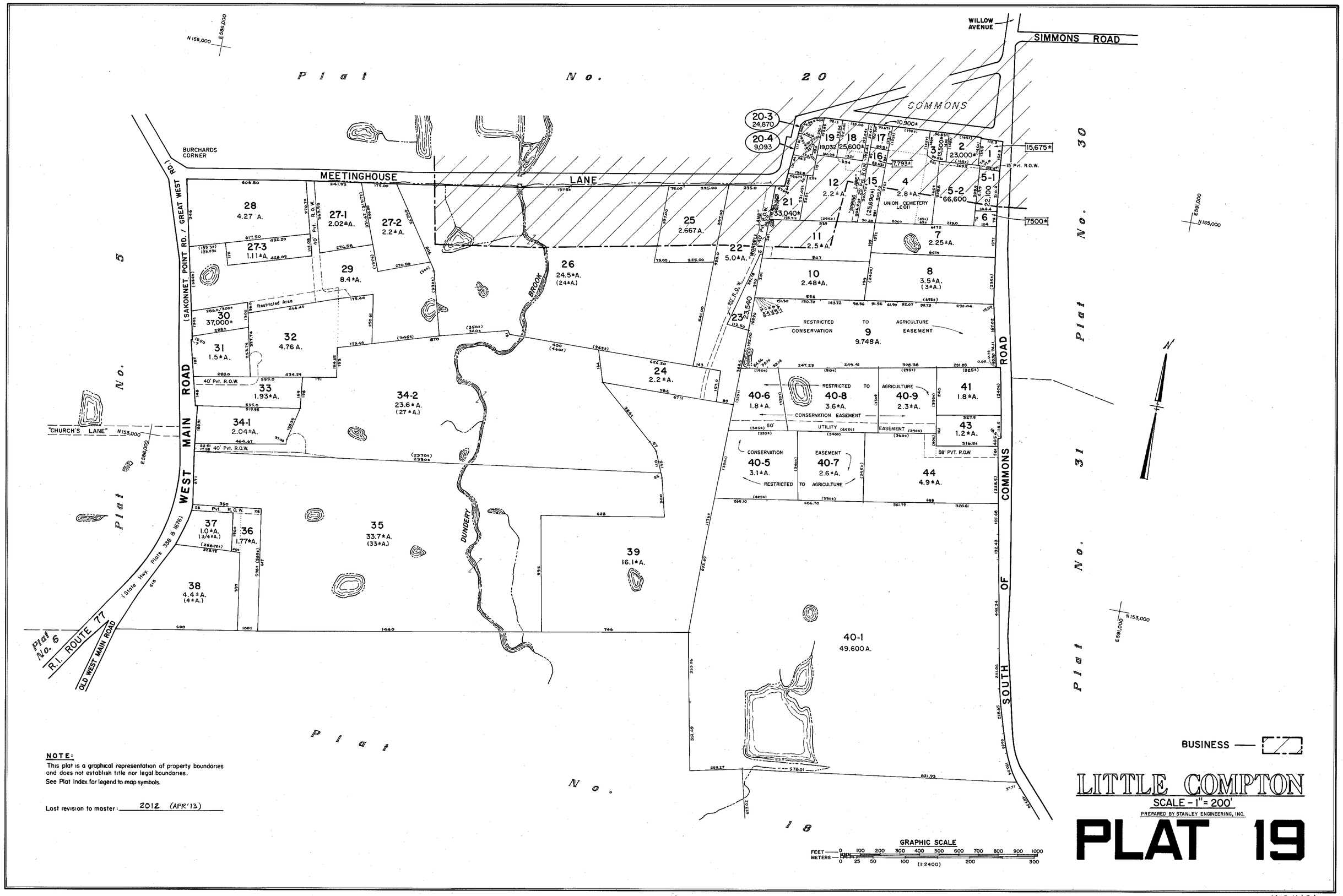

NOTE:
This plat is a graphical representation of property boundaries and does not establish title nor legal boundaries.
See Plat Index for legend to map symbols.

Last revision to master: 2012 (APR'13)

LITTLE COMPTON

SCALE - 1" = 200'

PREPARED BY STANLEY ENGINEERING, INC.

PLAT 19

(OLD 11 & 9)

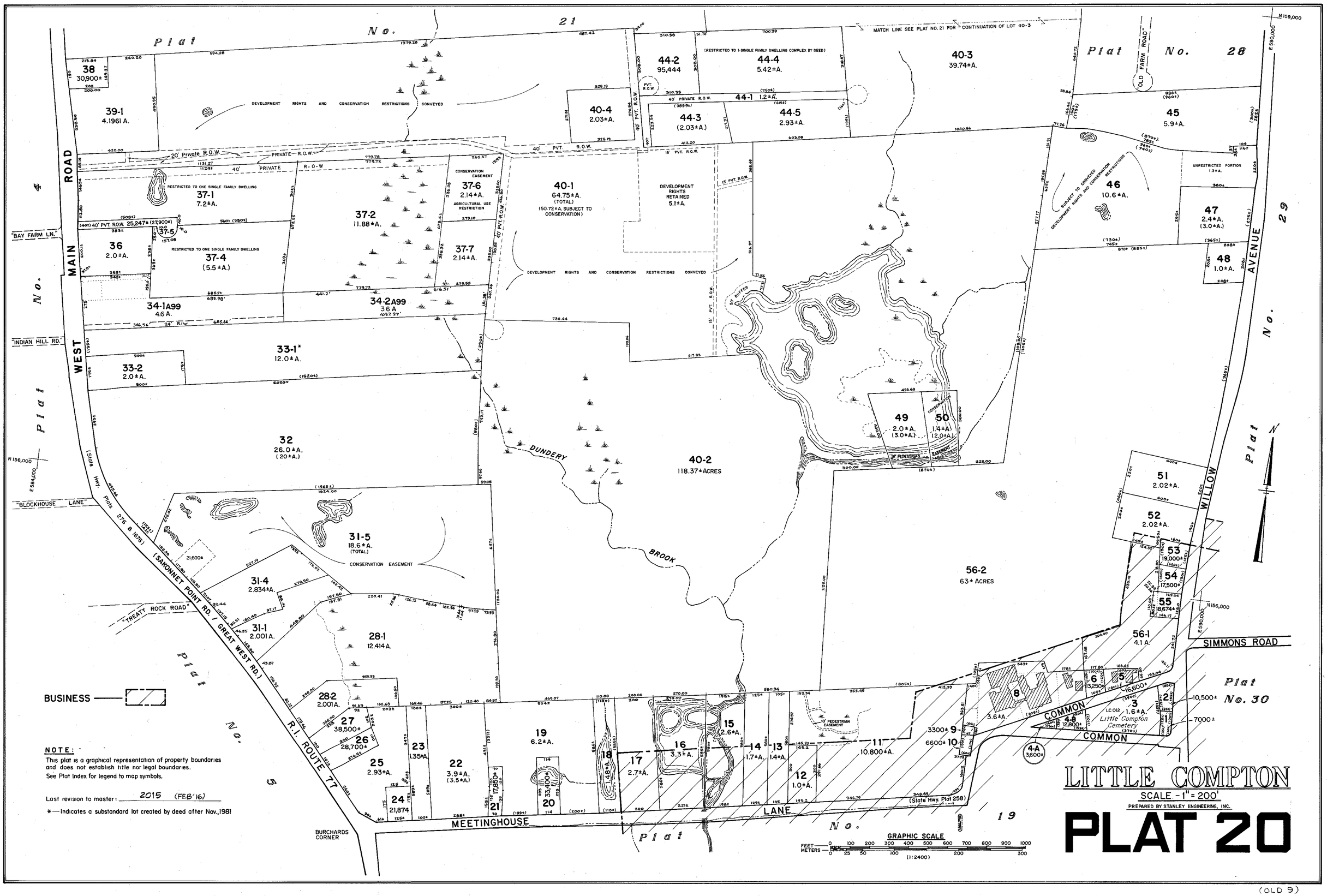

NOTE:
This plat is a graphical representation of property boundaries and does not establish title nor legal boundaries.
See Plat Index for legend to map symbols.

Last revision to master: 2015 (FEB'16)

*—Indicates a substandard lot created by deed after Nov., 1981

LITTLE COMPTON

SCALE - 1" = 200'

PREPARED BY STANLEY ENGINEERING, INC.

PLAT 20

(OLD 9)

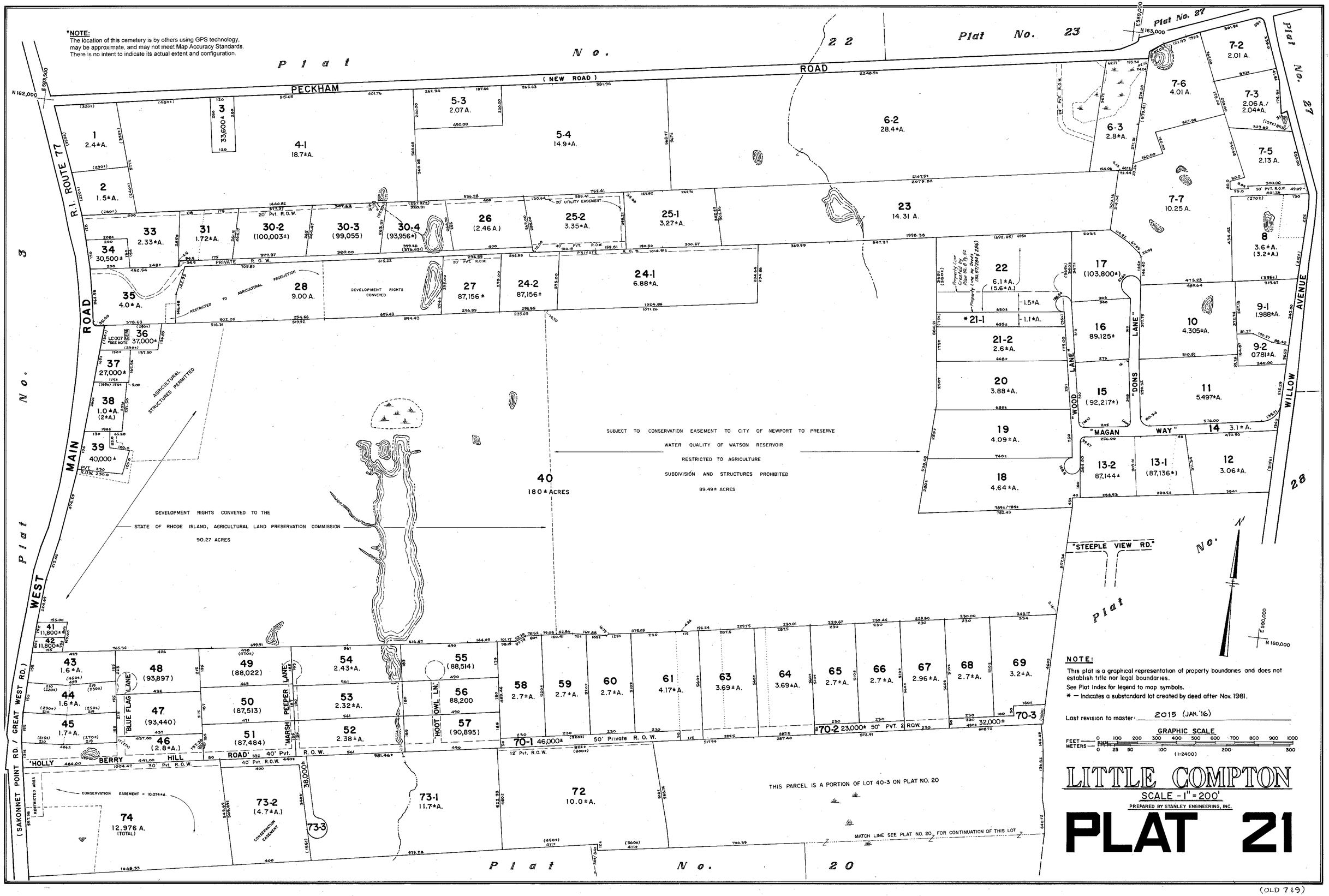
NOTE:
The location of this cemetery is by others using GPS technology, may be approximate, and may not meet Map Accuracy Standards. There is no intent to indicate its actual extent and configuration.
Plat No. 22
Plat No. 23
Plat No. 27
Plat No. 28
Plat No. 20
PECKHAM ROAD (NEW ROAD)
R.I. ROUTE 77
MAIN ROAD
WEST ROAD (SAKONNET POINT RD. / GREAT WEST RD.)
WILLOW AVENUE
"WOOD LANE"
"DONS LANE"
"MAGAN WAY"
"STEEPLE VIEW RD."
"HOLLY BERRY HILL ROAD"
"BLUE FLAG LANE"
"MARSH PEPPER LANE"
"HOOT OWL LN."
PRIVATE R.O.W.
20' Pvt. R.O.W.
20' UTILITY EASEMENT
40' PVT. R.O.W.
50' PVT. R.O.W.
30' Pvt. R.O.W.
40' Pvt. R.O.W.
12' Pvt. R.O.W.
50' Private R.O.W.
RESTRICTED TO AGRICULTURAL PRODUCTION
DEVELOPMENT RIGHTS CONVEYED
AGRICULTURAL STRUCTURES PERMITTED
SUBJECT TO CONSERVATION EASEMENT TO CITY OF NEWPORT TO PRESERVE WATER QUALITY OF WATSON RESERVOIR
RESTRICTED TO AGRICULTURE
SUBDIVISION AND STRUCTURES PROHIBITED
89.49± ACRES
DEVELOPMENT RIGHTS CONVEYED TO THE STATE OF RHODE ISLAND, AGRICULTURAL LAND PRESERVATION COMMISSION
90.27 ACRES
40 180± ACRES
CONSERVATION EASEMENT = 10.074±A.
THIS PARCEL IS A PORTION OF LOT 40-3 ON PLAT NO. 20
MATCH LINE SEE PLAT NO. 20 FOR CONTINUATION OF THIS LOT
N 162,000
E 593,500
N 163,000
E 589,000
N 160,000
E 590,000
NOTE:
This plat is a graphical representation of property boundaries and does not establish title nor legal boundaries.
See Plat Index for legend to map symbols.
* — Indicates a substandard lot created by deed after Nov. 1981.
Last revision to master: 2015 (JAN.'16)
GRAPHIC SCALE
FEET 0 100 200 300 400 500 600 700 800 900 1000
METERS 0 25 50 100 200 300
(1:2400)
LITTLE COMPTON
SCALE - 1" = 200'
PREPARED BY STANLEY ENGINEERING, INC.
PLAT 21
(OLD 7&9)

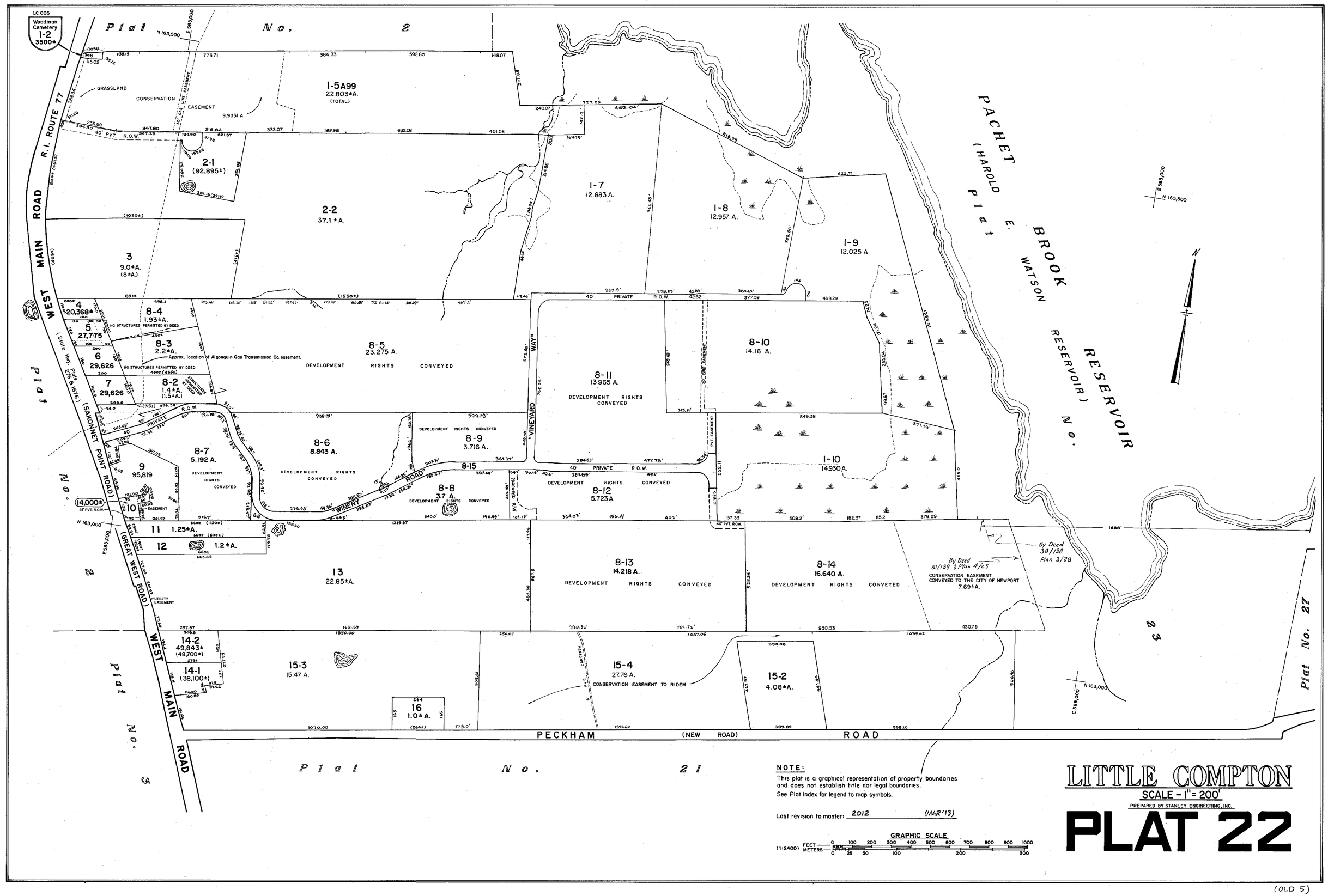

NOTE:

This plat is a graphical representation of property boundaries and does not establish title nor legal boundaries.

See Plat Index for legend to map symbols.

Last revision to master: 2012 (MAR '13)

GRAPHIC SCALE

(1:2400) FEET 0 100 200 300 400 500 600 700 800 900 1000

METERS 0 25 50 100 200 300

LITTLE COMPTON

SCALE - 1" = 200'

PREPARED BY STANLEY ENGINEERING, INC.

PLAT 22

(OLD 5)

Plat No. 24

Plat No. 1

Plat No. 2

Plat No.

Plat No. 25

Plat No. 26

Plat No. 27

Plat No.

OLD MAIN ROAD (OLD WINDMILL HILL RD / OLD WEST MAIN RD.)

WEST MAIN ROAD

PACHET BROOK

"QUEEN AWASHUNK TRAIL"

"HIGHLAND AVENUE"

WATSON WAY

TOMPKINS LANE

BURCHARD AVENUE

PECKHAM ROAD (BENJAMIN GRINNELL RD.)

(NEW ROAD)

Approx. location of easement to Algonquin Gas Transmission Co.

PVT. R.O.W.

N 167,000 E 594,000

N 167,000 E 591,000

N 164,000 E 594,000

N 164,000 E 591,000

1

PARCEL CONTAINS (LAND & WATER) 675 ± ACRES

HAROLD E. WATSON RESERVOIR /

PACHET BROOK RESERVOIR

Property Line by Plan Bk 4/25

NOTE:
This plat is a graphical representation of property boundaries and does not establish title nor legal boundaries.

Last revision to master: 1995 (FEB 96)

GRAPHIC SCALE

(1:3600) FEET 0 100 200 300 400 500 1000 1500
METERS 0 50 100 200 300 400

LITTLE COMPTON

SCALE – 1" = 300'

PREPARED BY STANLEY ENGINEERING, INC.

PLAT 23

(OLD PB & Portion 28)

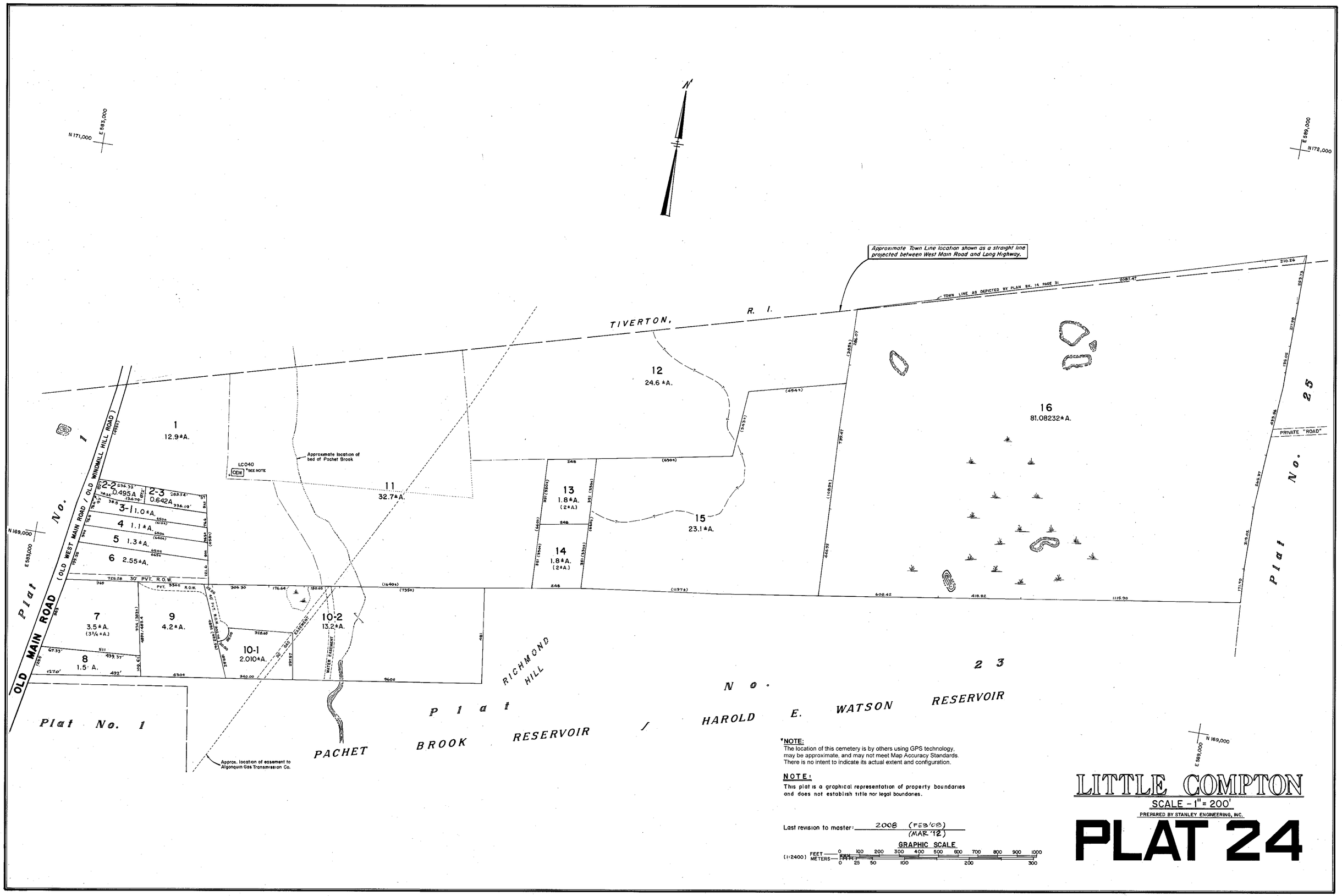

*NOTE:
The location of this cemetery is by others using GPS technology, may be approximate, and may not meet Map Accuracy Standards. There is no intent to indicate its actual extent and configuration.

NOTE:
This plat is a graphical representation of property boundaries and does not establish title nor legal boundaries.

Last revision to master: 2008 (FEB'08) (MAR'12)

GRAPHIC SCALE
(1:2400) FEET 0 100 200 300 400 500 600 700 800 900 1000
METERS 0 25 50 100 200 300

LITTLE COMPTON

SCALE - 1" = 200'

PREPARED BY STANLEY ENGINEERING, INC.

PLAT 24

(OLD 2)

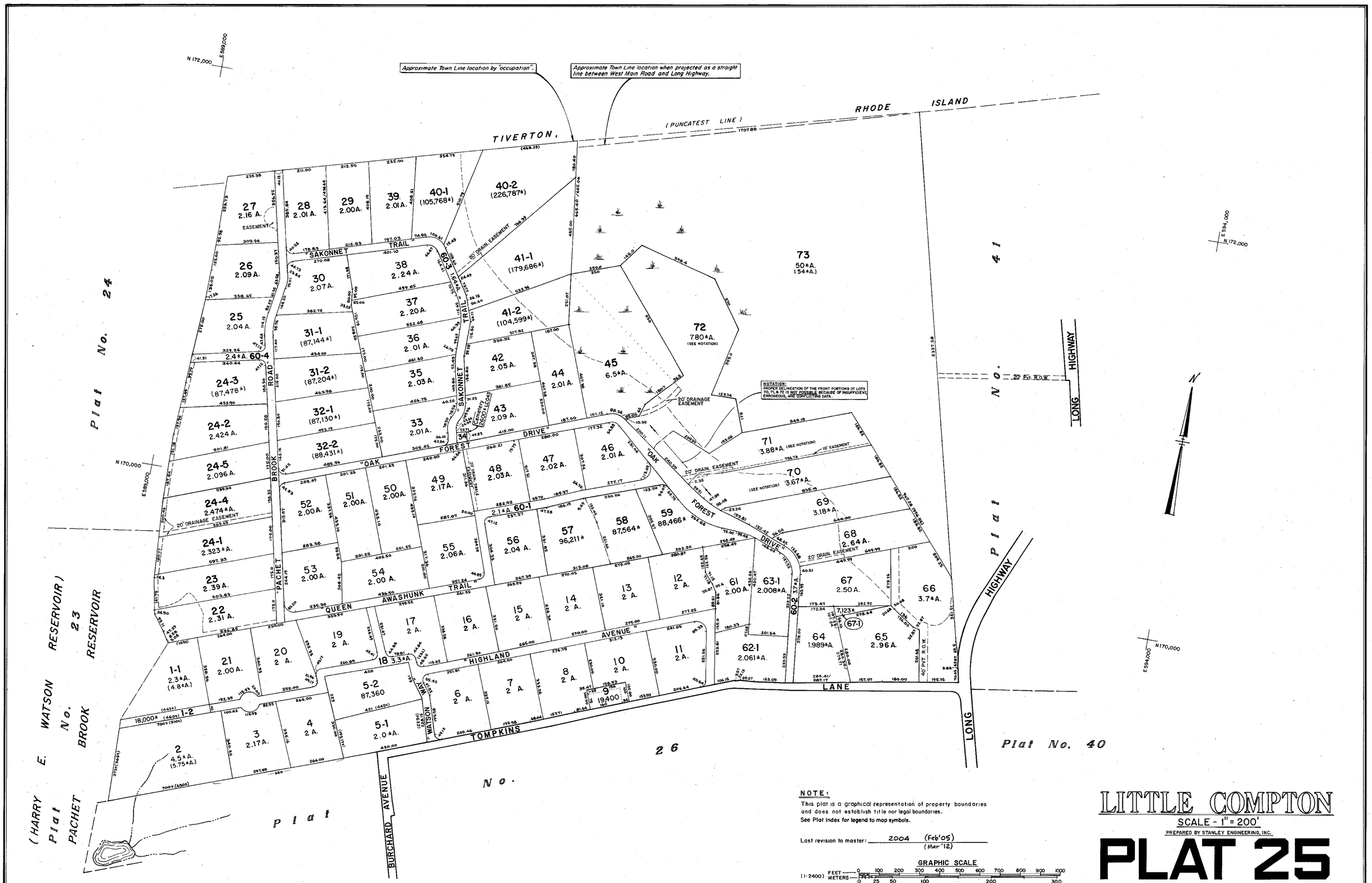

NOTE:
This plat is a graphical representation of property boundaries and does not establish title nor legal boundaries.
See Plat Index for legend to map symbols.

Last revision to master: 2004 (Feb'05) (Mar'12)

GRAPHIC SCALE
(1:2400) FEET 0 100 200 300 400 500 600 700 800 900 1000
METERS 0 25 50 100 200 300

LITTLE COMPTON

SCALE - 1" = 200'

PREPARED BY STANLEY ENGINEERING, INC.

PLAT 25

(OLD 21)

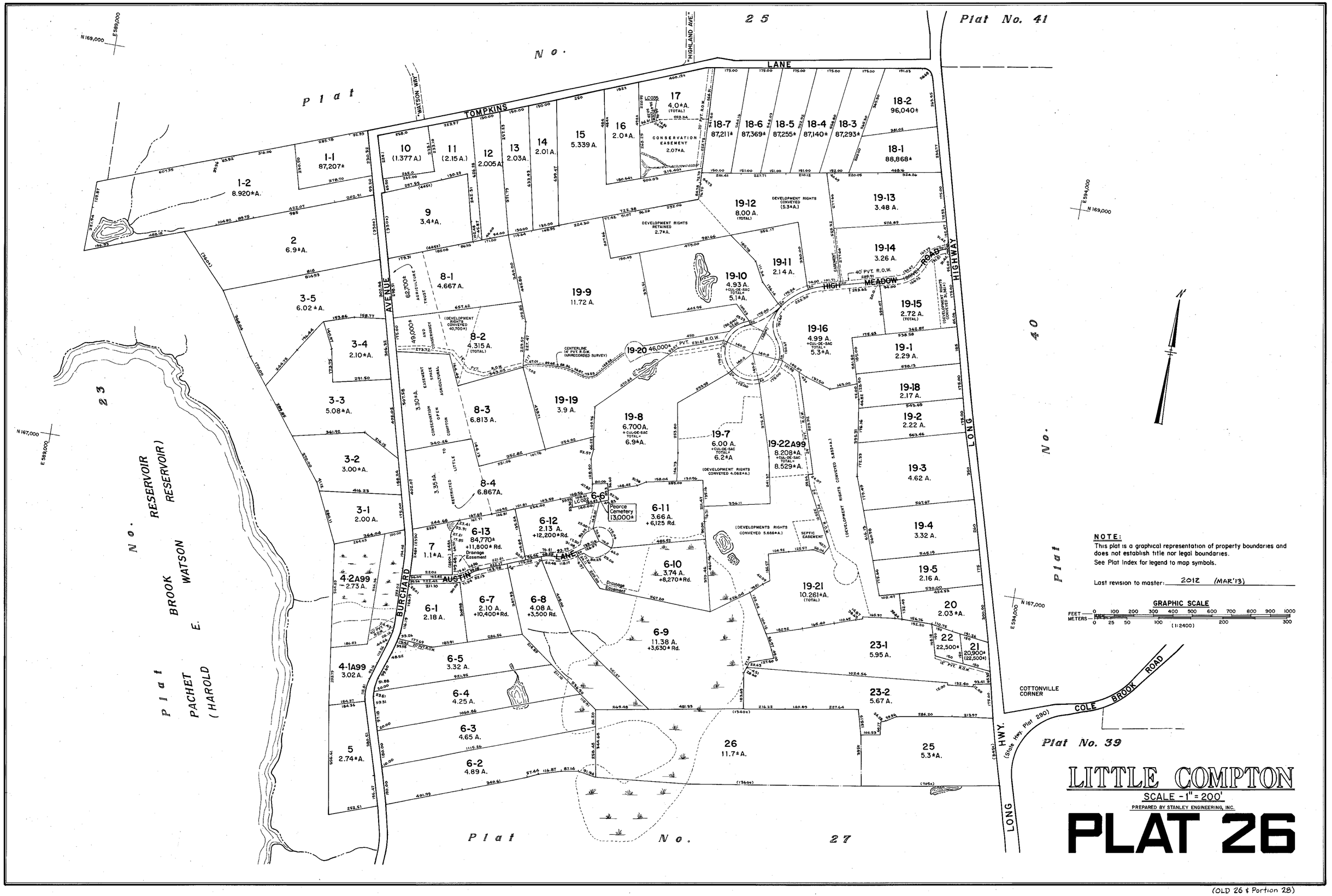

NOTE:
This plat is a graphical representation of property boundaries and does not establish title nor legal boundaries.
See Plat Index for legend to map symbols.

Last revision to master: 2012 (MAR.'13)

GRAPHIC SCALE
FEET 0 100 200 300 400 500 600 700 800 900 1000
METERS 0 25 50 100 200 300
(1:2400)

LITTLE COMPTON

SCALE - 1" = 200'

PREPARED BY STANLEY ENGINEERING, INC.

PLAT 26

(OLD 26 & Portion 28)

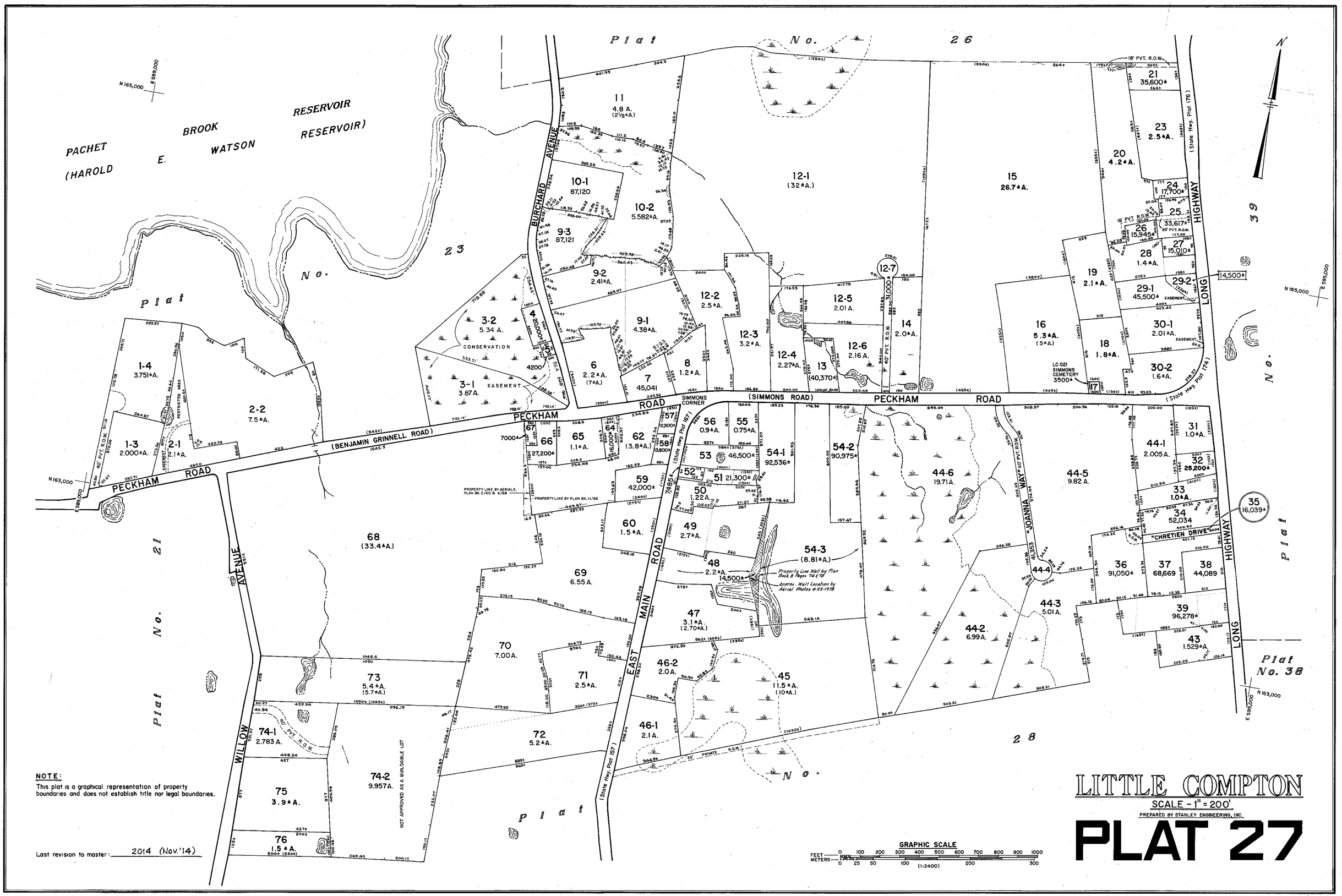

NOTE:
This plat is a graphical representation of property boundaries and does not establish title nor legal boundaries.

Last revision to master: 2014 (Nov.'14)

LITTLE COMPTON

SCALE - 1" = 200'

PREPARED BY STANLEY ENGINEERING, INC.

PLAT 27

(OLD 28 & 31)

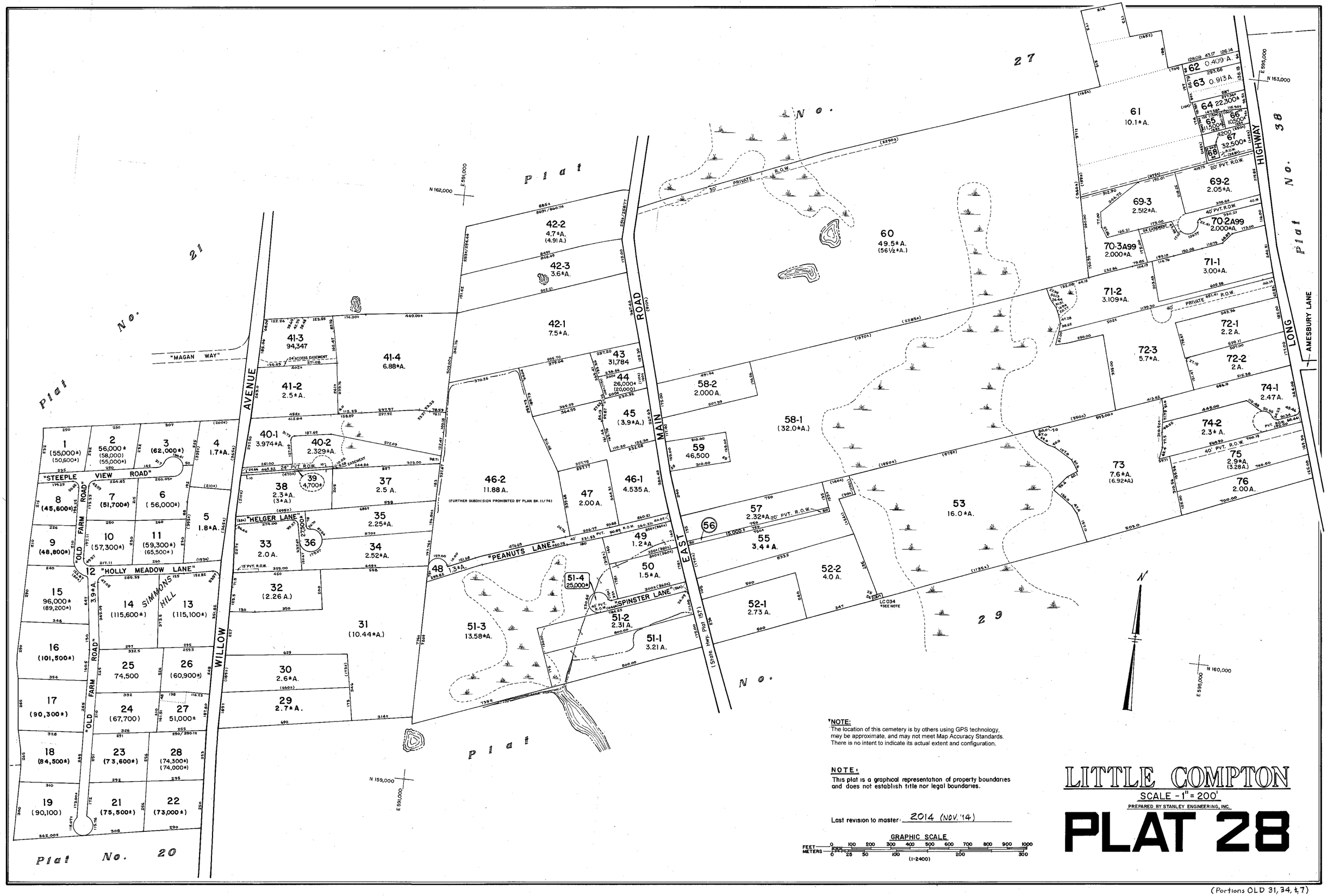

*NOTE:
The location of this cemetery is by others using GPS technology, may be approximate, and may not meet Map Accuracy Standards. There is no intent to indicate its actual extent and configuration.

NOTE:
This plat is a graphical representation of property boundaries and does not establish title nor legal boundaries.

Last revision to master: 2014 (NOV. '14)

GRAPHIC SCALE
FEET 0 100 200 300 400 500 600 700 800 900 1000
METERS 0 25 50 100 200 300
(1:2400)

LITTLE COMPTON

SCALE - 1" = 200'

PREPARED BY STANLEY ENGINEERING, INC.

PLAT 28

(Portions OLD 31, 34, & 7)

NOTE:
This plat is a graphical representation of property boundaries and does not establish title nor legal boundaries.
See Plat Index for legend to map symbols.

Last revision to master: 2012 (MAR'13)

BUSINESS —

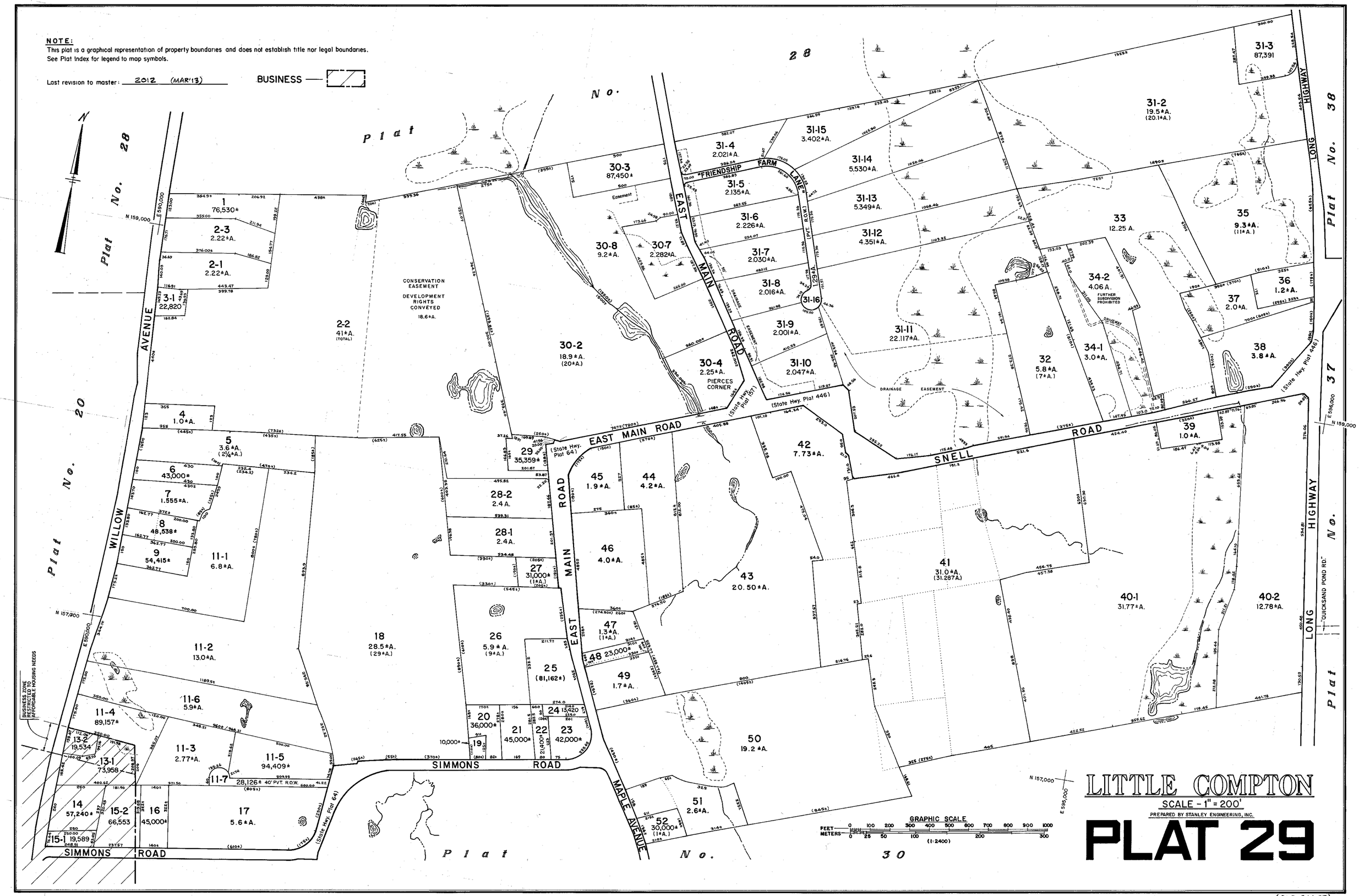

LITTLE COMPTON

SCALE - 1" = 200'

PREPARED BY STANLEY ENGINEERING, INC.

PLAT 29

(OLD 34 & 37)

Z

NOTE:
This plat is a graphical representation of property boundaries and does not establish title nor legal boundaries.
See Plat Index for legend to map symbols.

Last revision to master: 2015 (FEB.'16)

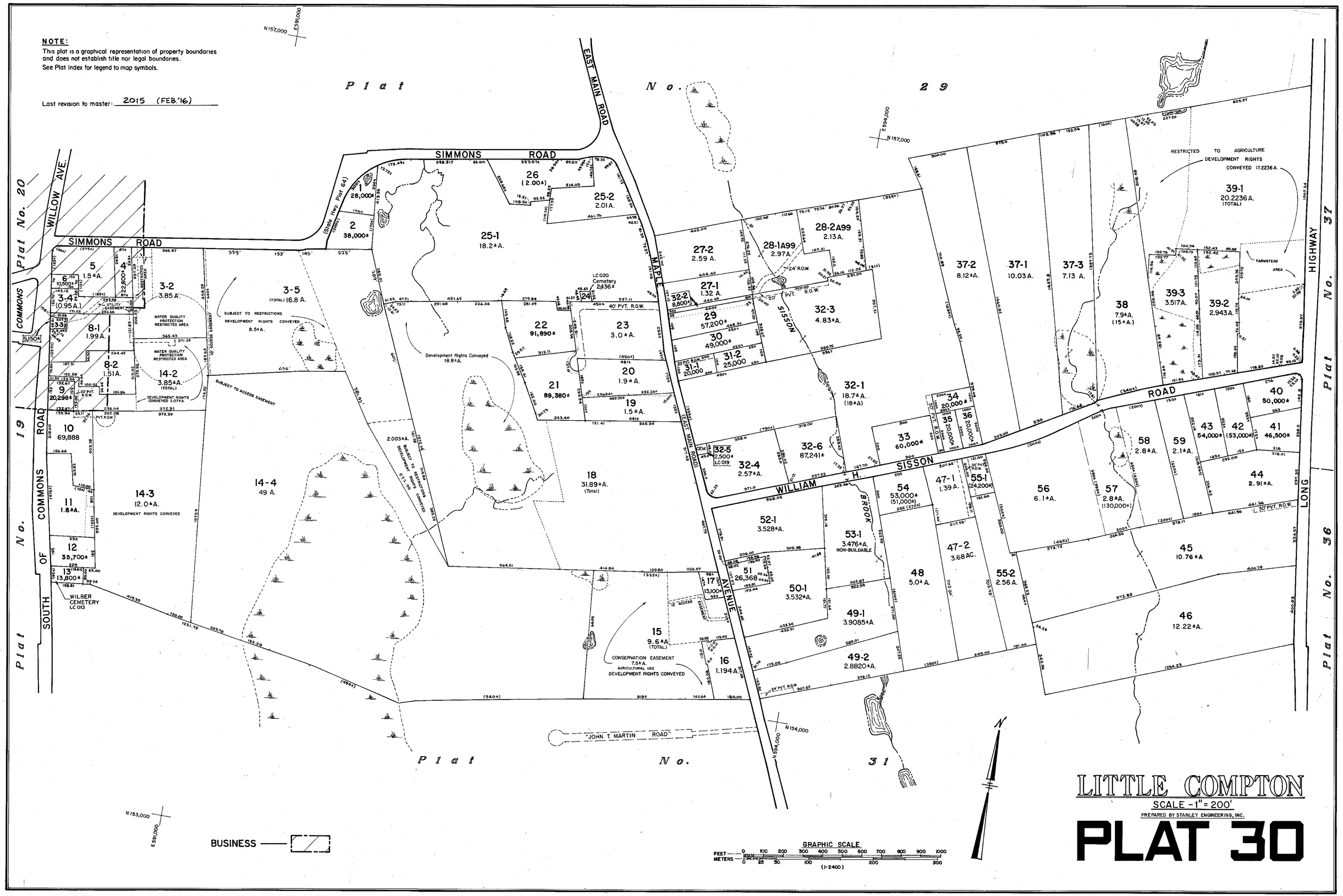

LITTLE COMPTON

SCALE - 1" = 200'

PREPARED BY STANLEY ENGINEERING, INC.

PLAT 30

(OLD 37)

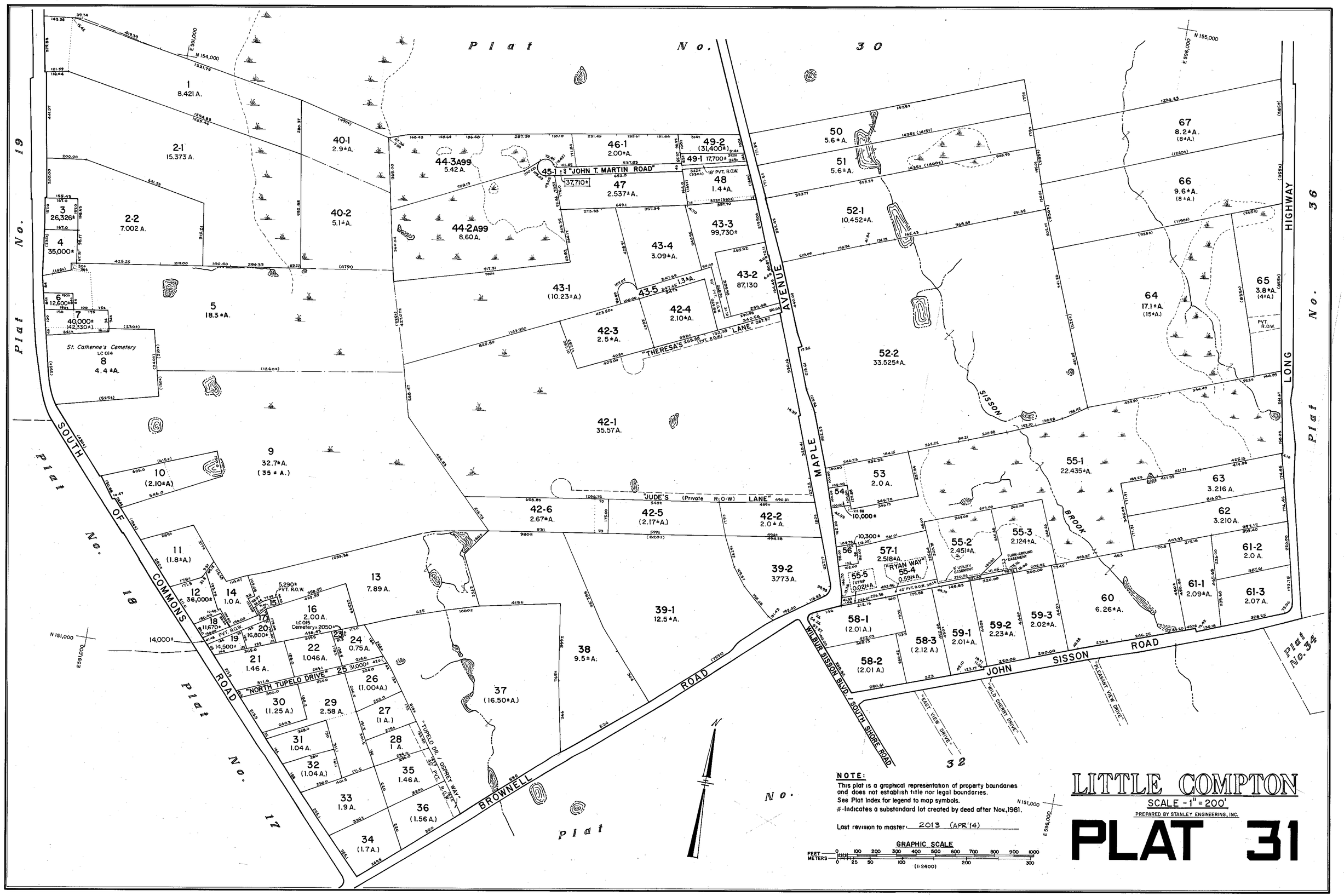

(OLD 40½ Portion 37)

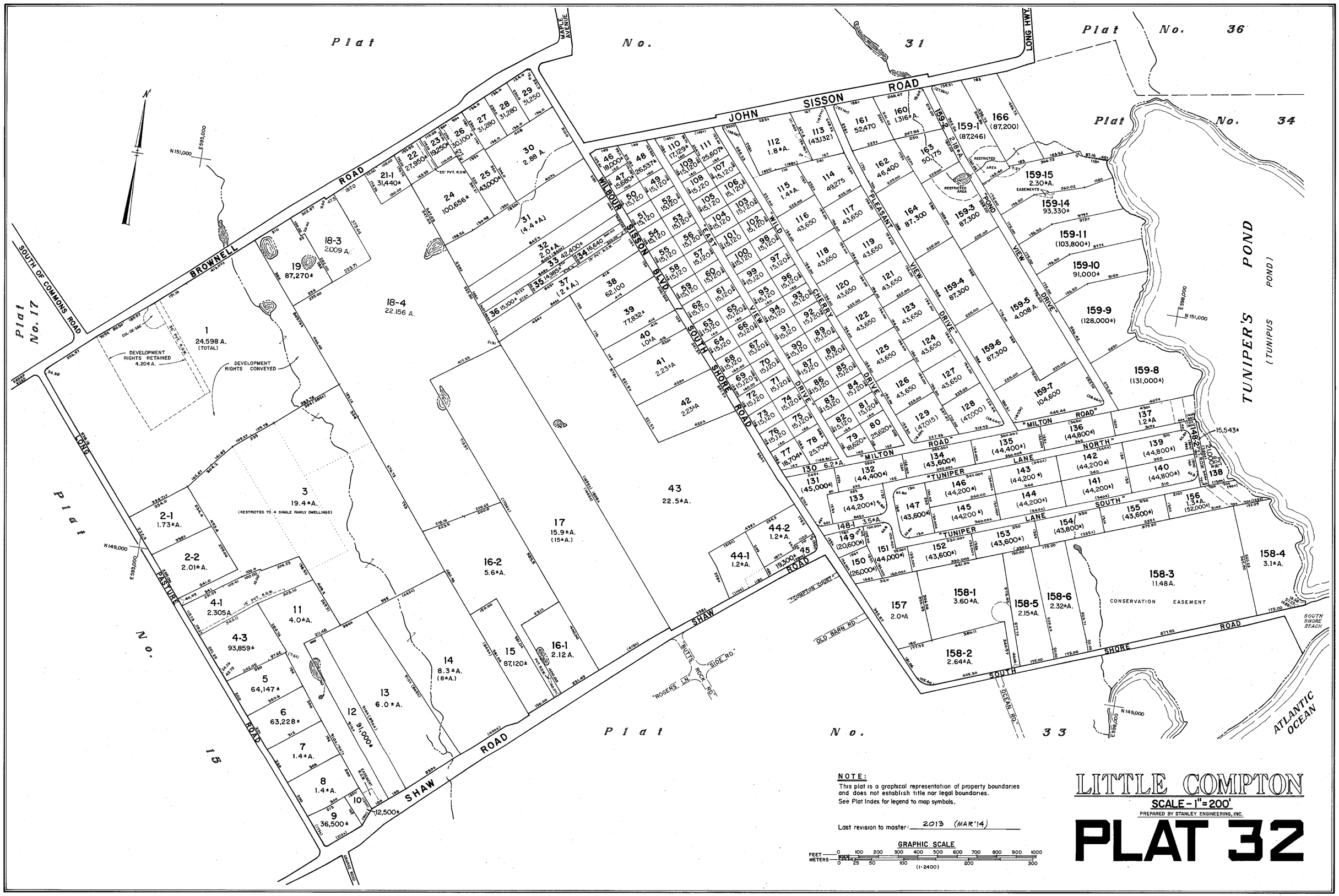

NOTE:
This plat is a graphical representation of property boundaries and does not establish title nor legal boundaries.
See Plat Index for legend to map symbols.

Last revision to master: 2013 (MAR'14)

GRAPHIC SCALE
FEET 0 100 200 300 400 500 600 700 800 900 1000
METERS 0 25 50 100 200 300
(1:2400)

LITTLE COMPTON

SCALE - 1" = 200'

PREPARED BY STANLEY ENGINEERING, INC.

PLAT 32

(OLD 42)

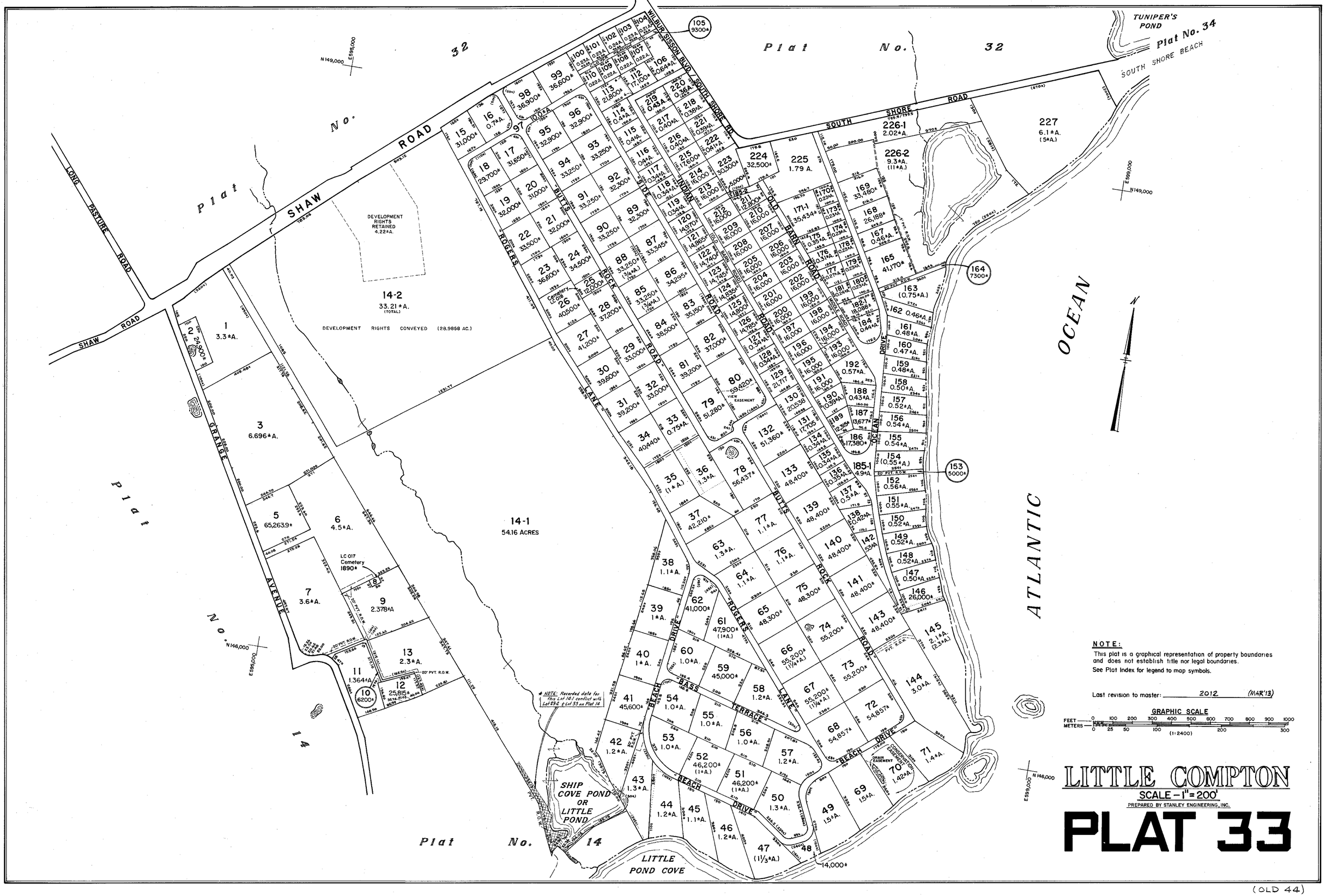

NOTE:
This plat is a graphical representation of property boundaries and does not establish title nor legal boundaries.
See Plat Index for legend to map symbols.

Last revision to master: 2012 (MAR'13)

GRAPHIC SCALE
FEET 0 100 200 300 400 500 600 700 800 900 1000
METERS 0 25 50 100 200 300
(1:2400)

LITTLE COMPTON

SCALE – 1" = 200'

PREPARED BY STANLEY ENGINEERING, INC.

PLAT 33

(OLD 44)

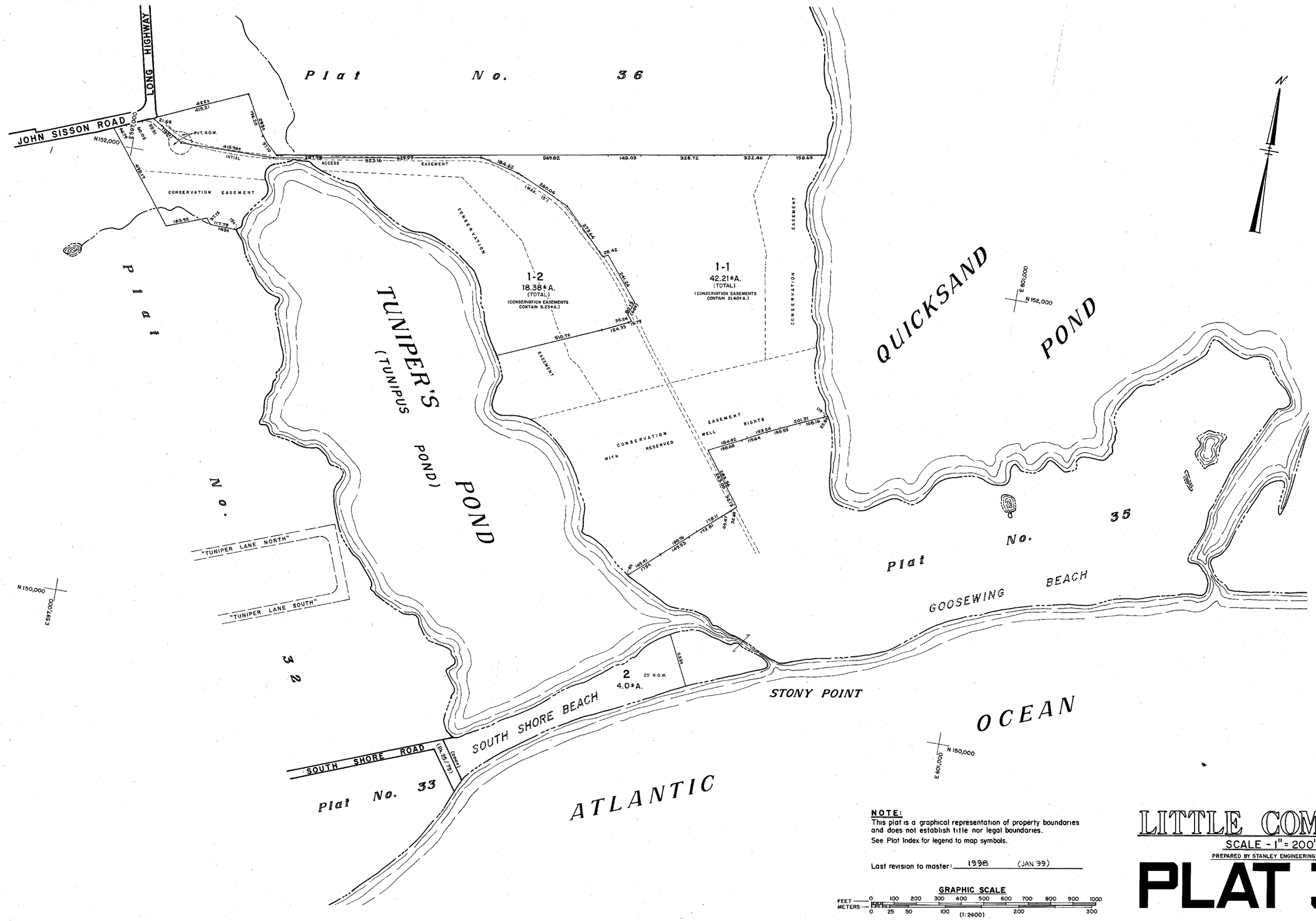

NOTE:
This plat is a graphical representation of property boundaries and does not establish title nor legal boundaries.
See Plat Index for legend to map symbols.

Last revision to master: 1998 (JAN 99)

GRAPHIC SCALE

FEET — 0 100 200 300 400 500 600 700 800 900 1000
METERS — 0 25 50 100 200 300
(1:2400)

LITTLE COMPTON

SCALE - 1" = 200'

PREPARED BY STANLEY ENGINEERING, INC.

PLAT 34

(OLD 41)

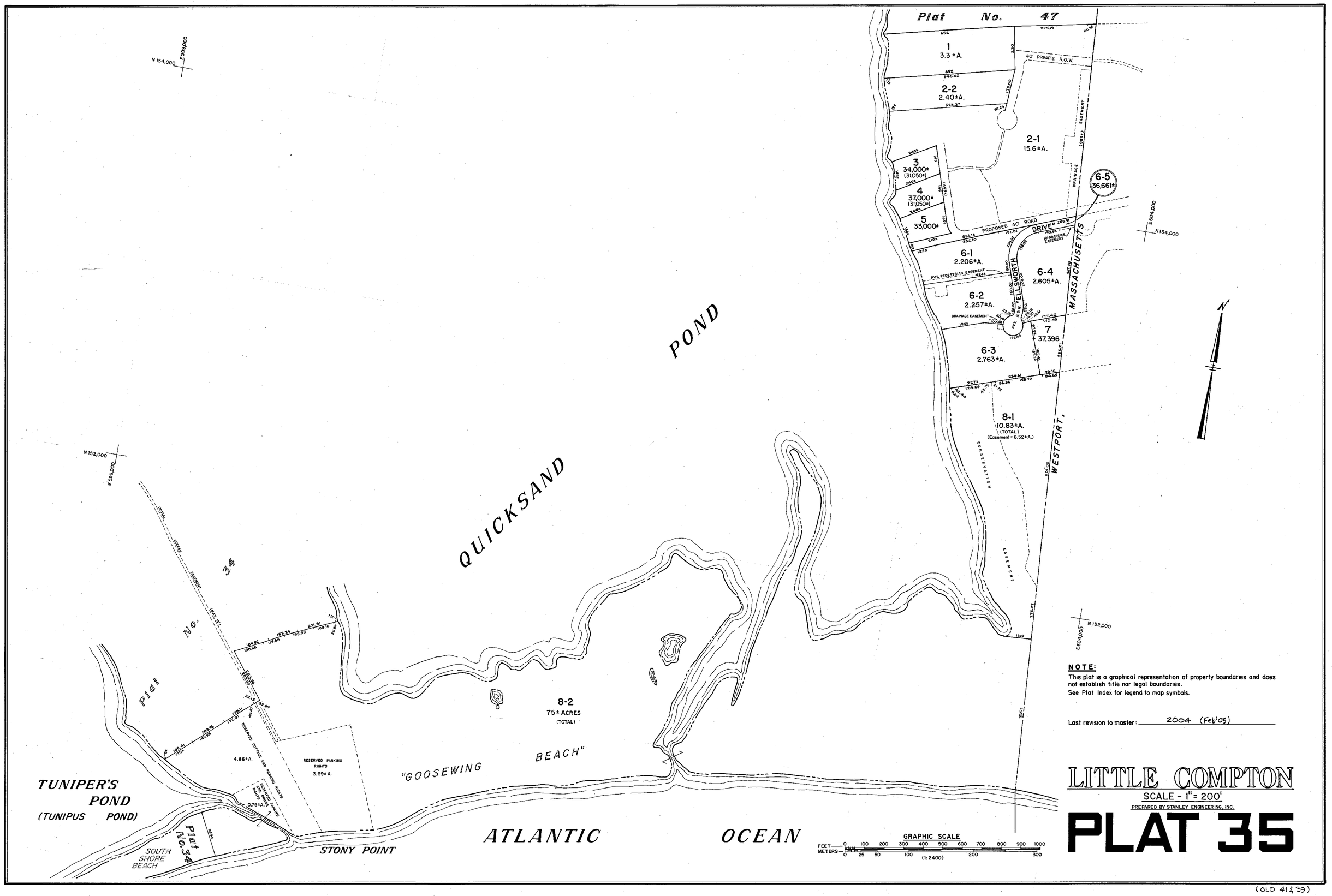
Plat No. 47
1
3.3 ± A.
2-2
2.40 ± A.
40' PRIVATE R.O.W.
2-1
15.6 ± A.
3
34,000 ±
(31,050 ±)
4
37,000 ±
(31,050 ±)
5
33,000 ±
6-5
36,661 ±
PROPOSED 40' ROAD
DRIVE
6-1
2.206 ± A.
PVT. PEDESTRIAN EASEMENT
6-4
2.605 ± A.
6-2
2.257 ± A.
DRAINAGE EASEMENT
ELLSWORTH
MASSACHUSETTS
7
37,396
6-3
2.763 ± A.
8-1
10.83 ± A.
(TOTAL)
(Easement = 6.52 ± A.)
CONSERVATION EASEMENT
WESTPORT,
POND
QUICKSAND
Plat No. 34
8-2
75 ± ACRES
(TOTAL)
RESERVED COTTAGE AND PARKING RIGHTS
4.86 ± A.
RESERVED PARKING RIGHTS
3.69 ± A.
RESERVED PARKING RIGHTS
0.75 ± A.
"GOOSEWING BEACH"
TUNIPER'S POND
(TUNIPUS POND)
Plat No. 34
SOUTH SHORE BEACH
STONY POINT
ATLANTIC OCEAN
GRAPHIC SCALE
FEET 0 100 200 300 400 500 600 700 800 900 1000
METERS 0 25 50 100 200 300
(1:2400)
N 154,000 E 599,000
N 152,000 E 599,000
N 154,000 E 604,000
N 152,000 E 604,000
NOTE:
This plat is a graphical representation of property boundaries and does not establish title nor legal boundaries.
See Plat Index for legend to map symbols.
Last revision to master: 2004 (Feb'05)
LITTLE COMPTON
SCALE - 1" = 200'
PREPARED BY STANLEY ENGINEERING, INC.
PLAT 35

(OLD 41 & 39)

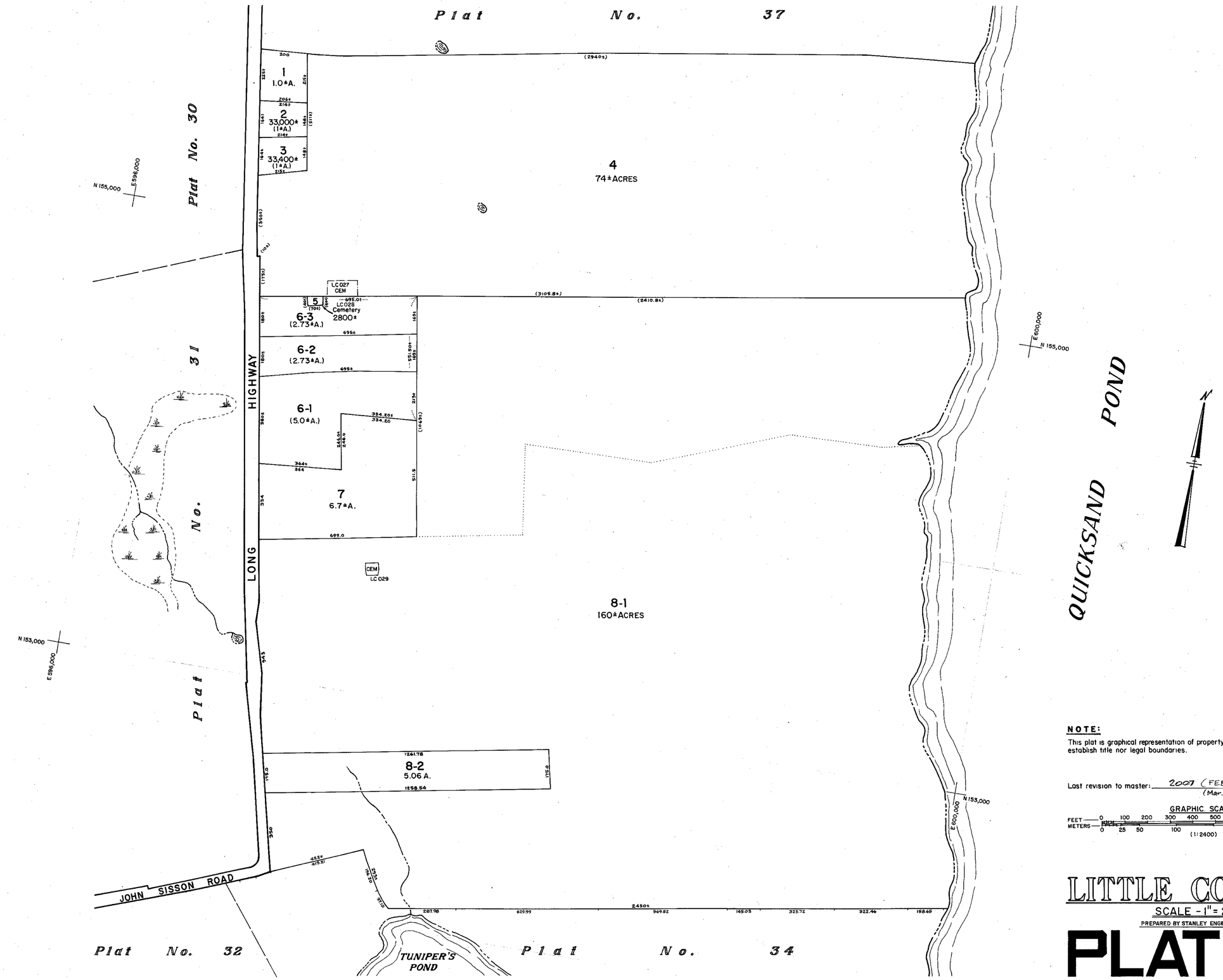

NOTE:

This plat is graphical representation of property boundaries and does not establish title nor legal boundaries.

Last revision to master: 2007 (FEB '07) (Mar. '12)

GRAPHIC SCALE

FEET 0 100 200 300 400 500 600 700 800 900 1000

METERS 0 25 50 100 200 300

(1:2400)

LITTLE COMPTON

SCALE - 1" = 200'

PREPARED BY STANLEY ENGINEERING, INC.

PLAT 36

(OLD 38 & 35A)

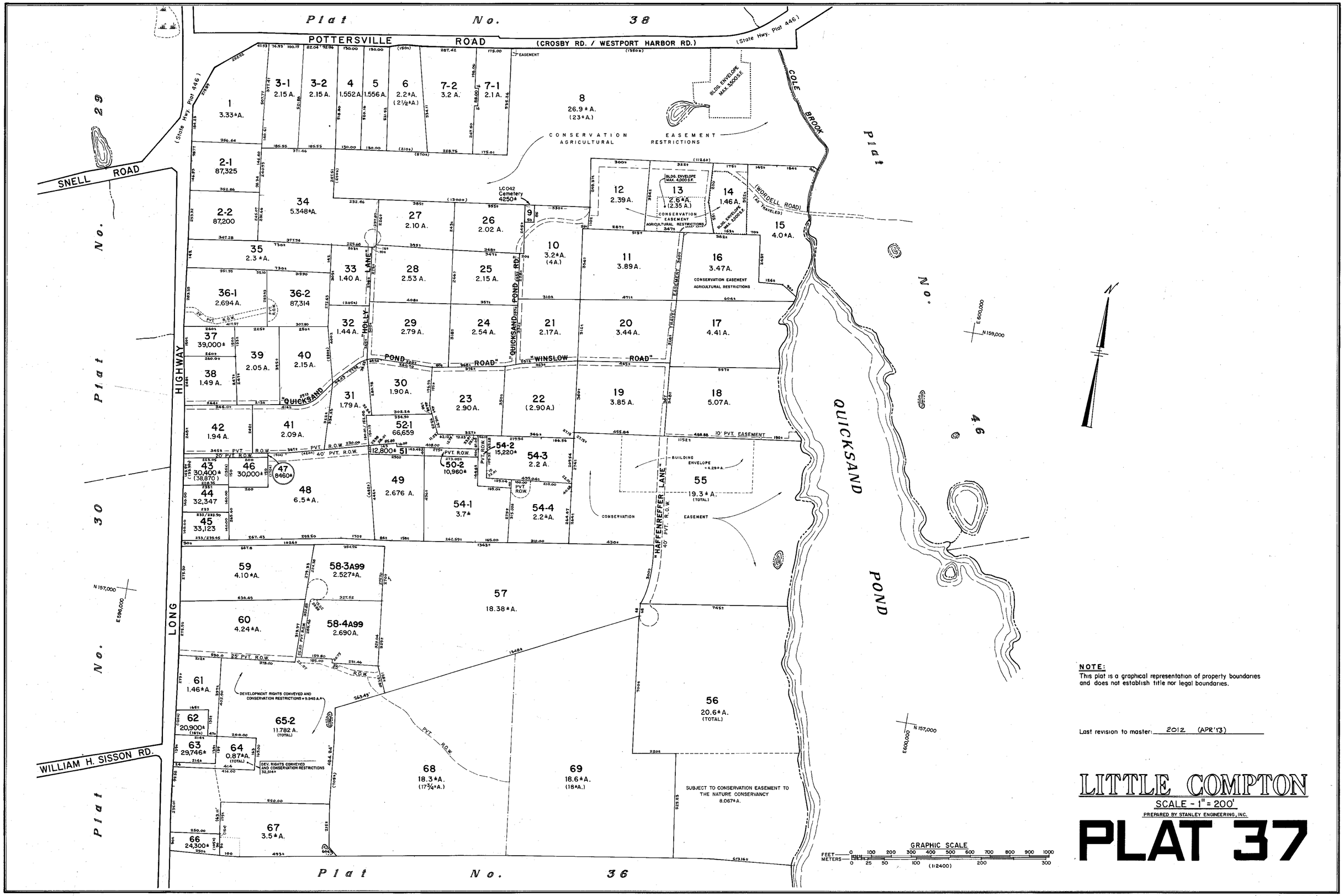

NOTE:
This plat is a graphical representation of property boundaries and does not establish title nor legal boundaries.

Last revision to master: 2012 (APR'13)

LITTLE COMPTON

SCALE - 1" = 200'

PREPARED BY STANLEY ENGINEERING, INC.

PLAT 37

(OLD 35 & 35 A)

NOTE:
This plat is a graphical representation of property boundaries and does not establish title nor legal boundaries.

*—Indicates a substandard lot created by deed after Nov. 1981.
See Plat Index for legend to map symbols.
Last revision to master: 2012 (MAR'13)

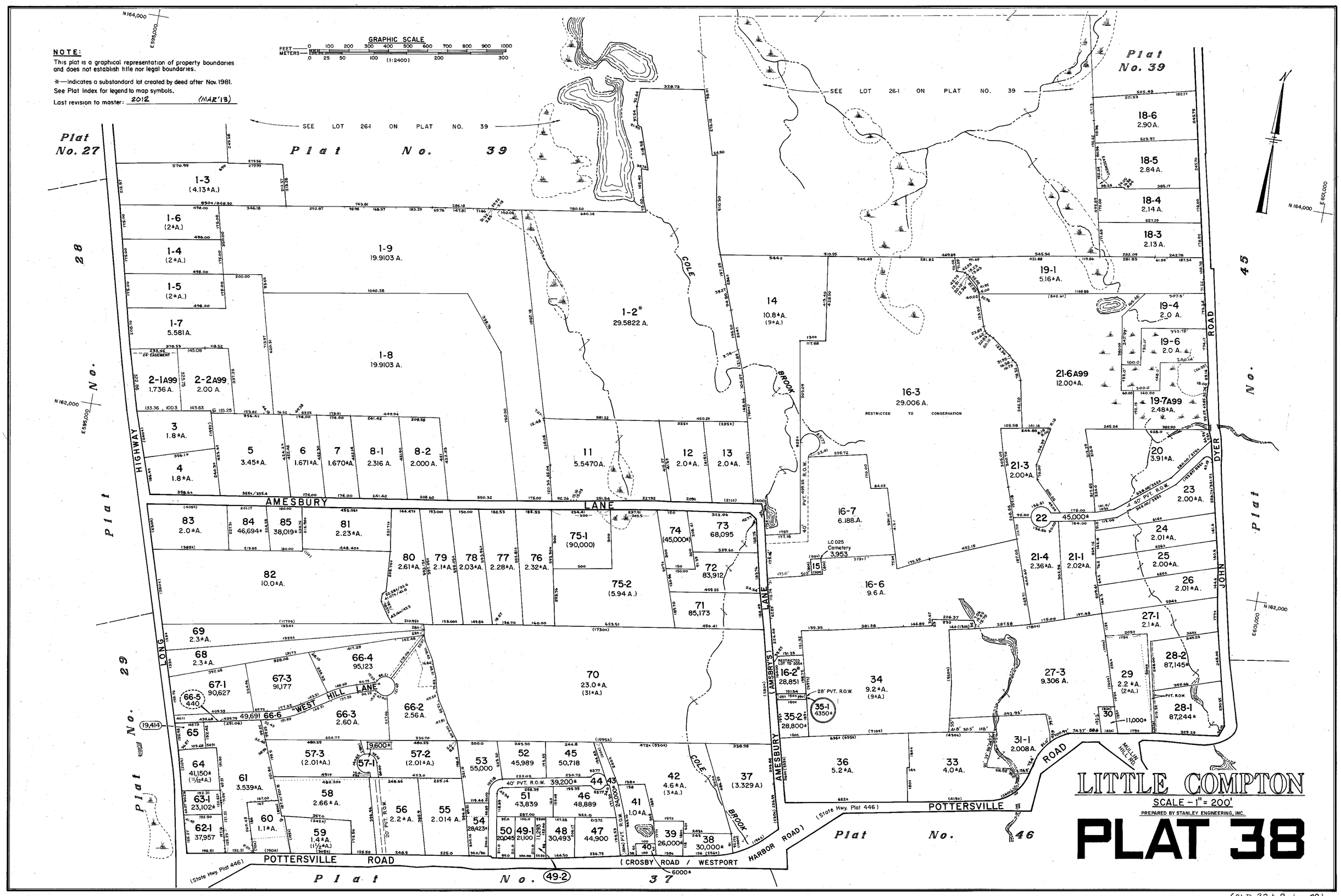

LITTLE COMPTON

SCALE – 1" = 200'

PREPARED BY STANLEY ENGINEERING, INC.

PLAT 38

(OLD 32 & Portion 29)

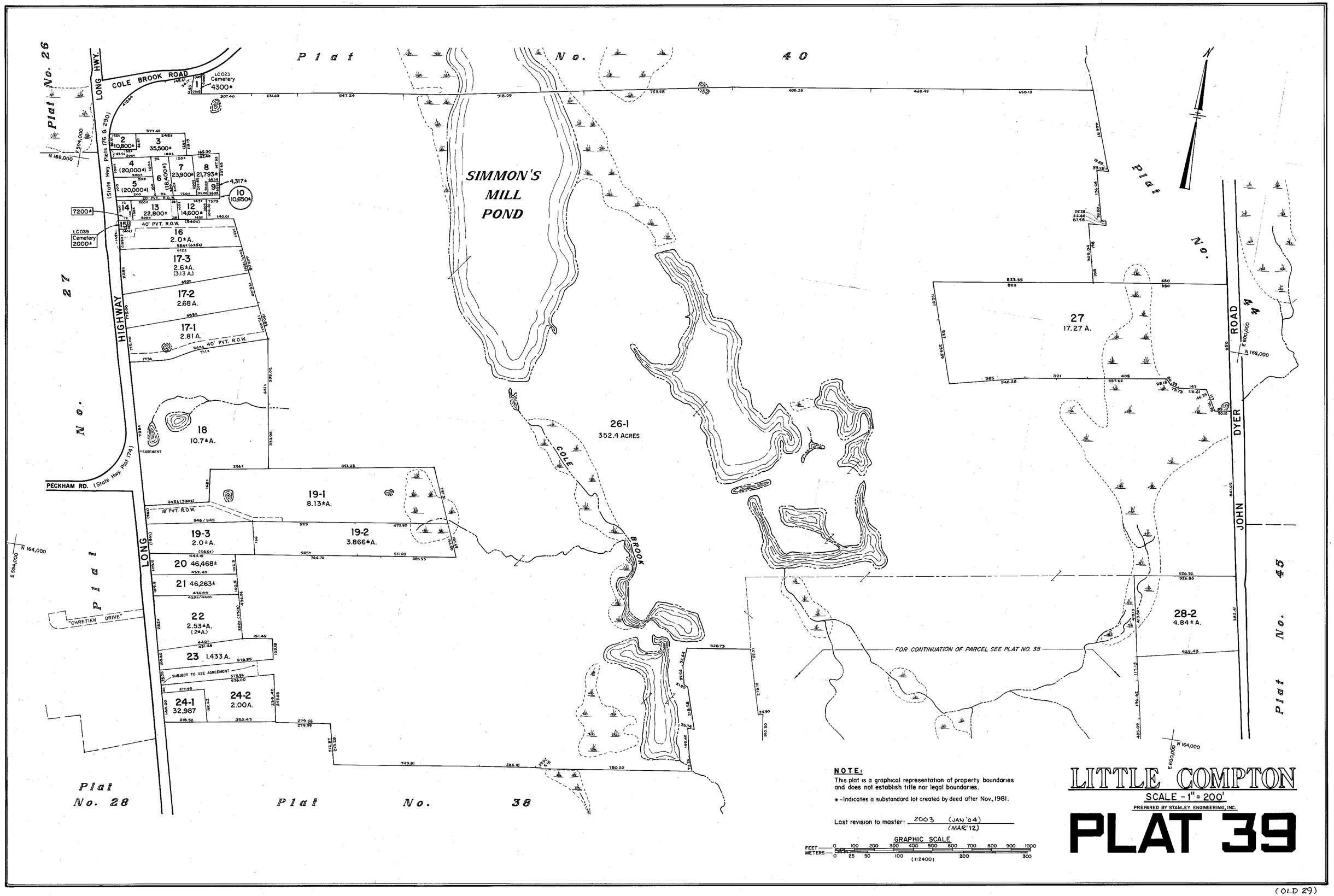

NOTE:

This plat is a graphical representation of property boundaries and does not establish title nor legal boundaries.

*-Indicates a substandard lot created by deed after Nov., 1981.

Last revision to master: 2003 (JAN '04) (MAR.'12)

GRAPHIC SCALE

FEET 0 100 200 300 400 500 600 700 800 900 1000

METERS 0 25 50 100 200 300

(1:2400)

LITTLE COMPTON

SCALE - 1" = 200'

PREPARED BY STANLEY ENGINEERING, INC.

PLAT 39

(OLD 29)

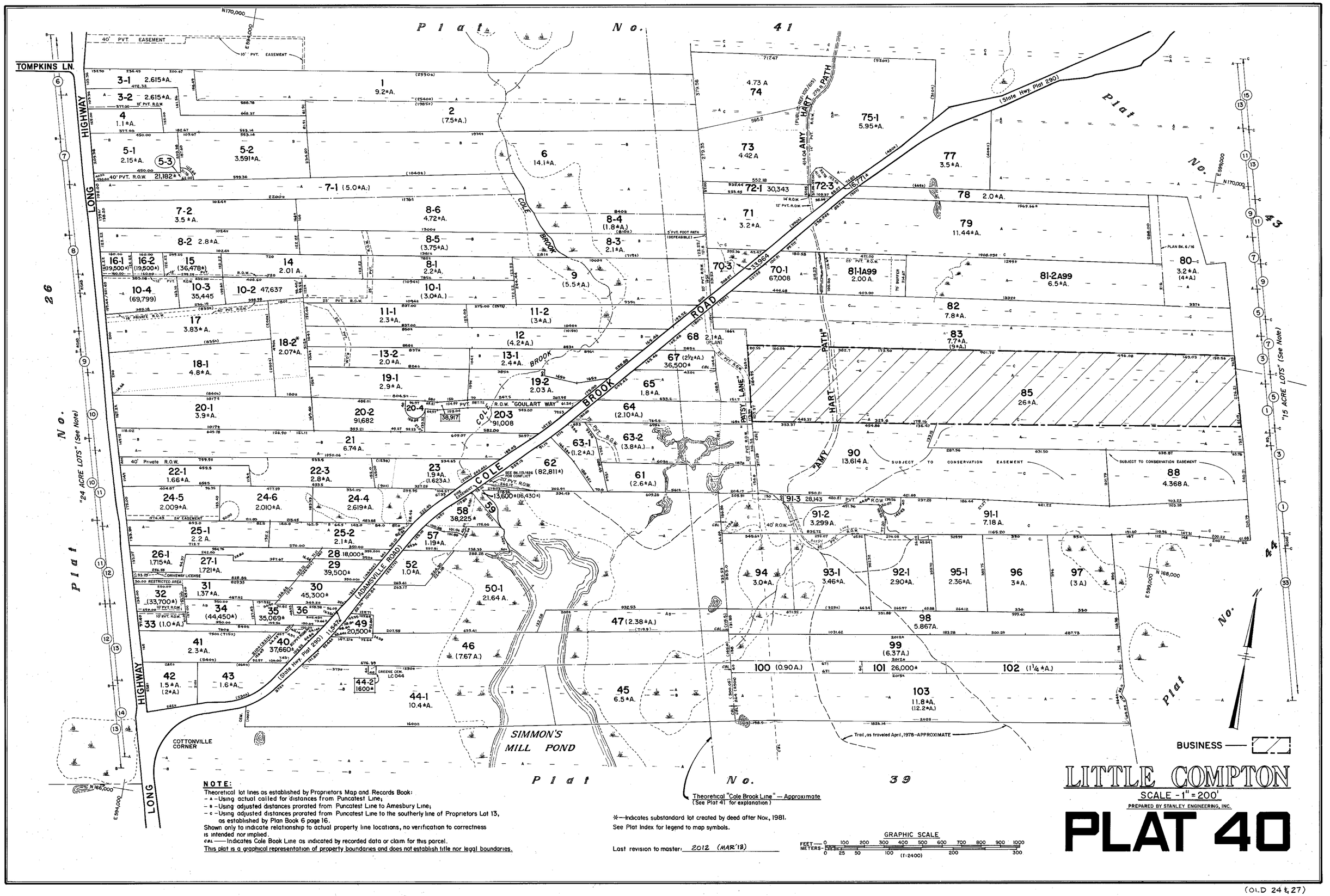

NOTE:

Theoretical lot lines as established by Proprietors Map and Records Book:

- A – Using actual called for distances from Puncatest Line;
- B – Using adjusted distances prorated from Puncatest Line to Amesbury Line;
- C – Using adjusted distances prorated from Puncatest Line to the southerly line of Proprietors Lot 13, as established by Plan Book 6 page 16.

Shown only to indicate relationship to actual property line locations, no verification to correctness is intended nor implied.

C&L —— Indicates Cole Book Line as indicated by recorded data or claim for this parcel.

This plat is a graphical representation of property boundaries and does not establish title nor legal boundaries.

*—Indicates substandard lot created by deed after Nov., 1981.

See Plat Index for legend to map symbols.

Last revision to master: 2012 (MAR'13)

(OLD 24 & 27)

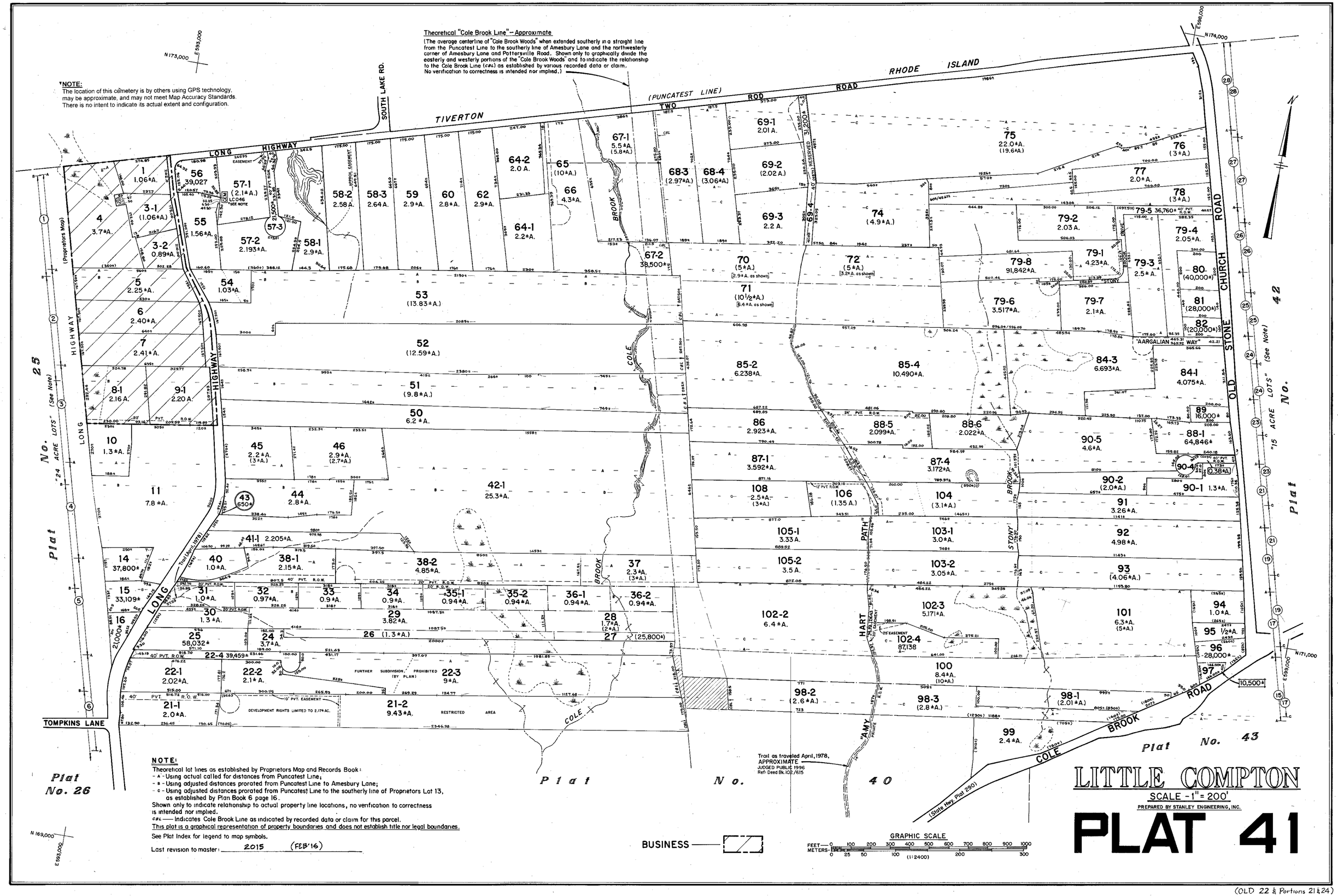

(OLD 22 & Portions 21 & 24)

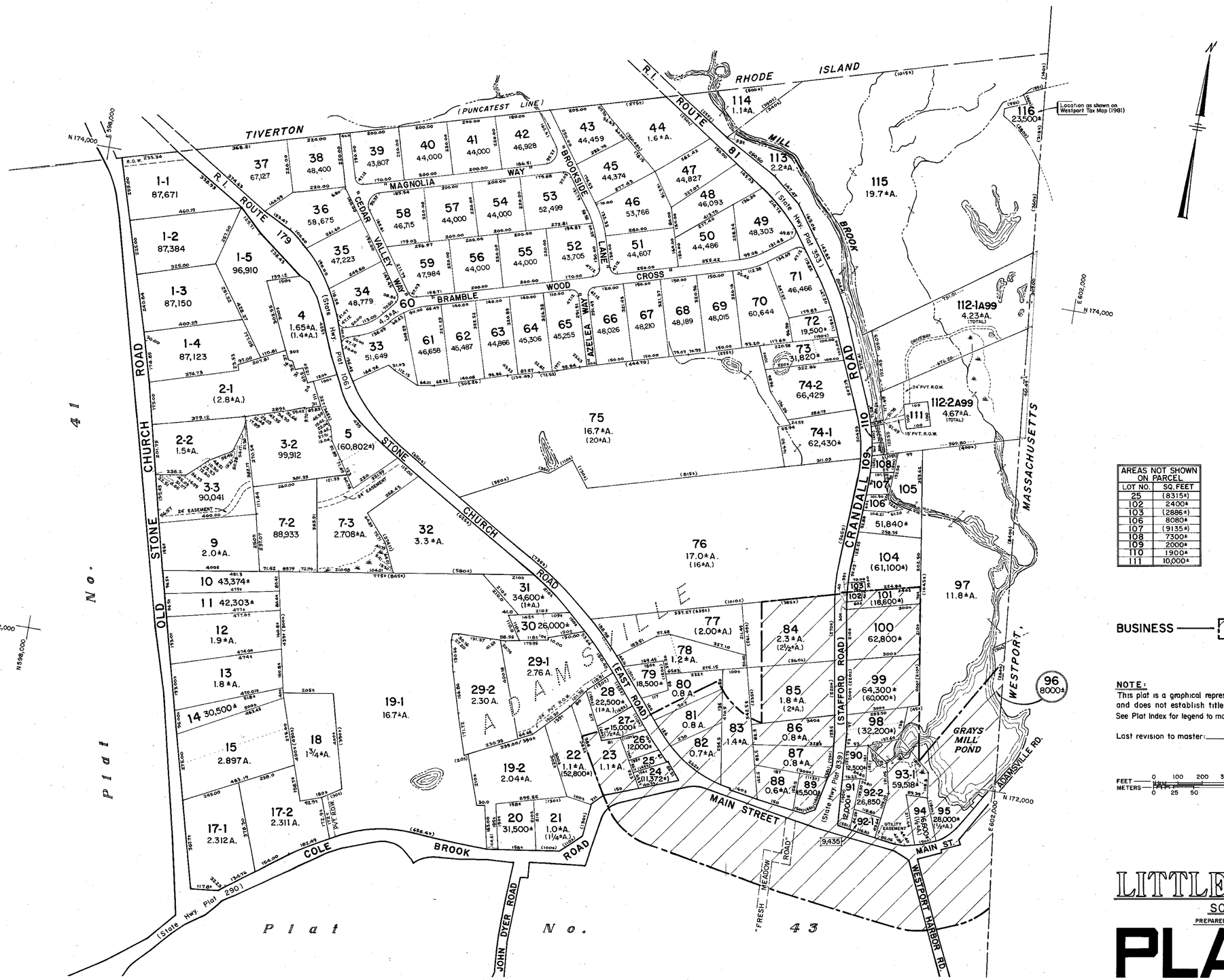

AREAS NOT SHOWN ON PARCEL	
LOT NO.	SQ. FEET
25	(8315±)
102	2400±
103	(2886±)
106	8080±
107	(9135±)
108	7300±
109	2000±
110	1900±
111	10,000±

BUSINESS

NOTE:
This plat is a graphical representation of property boundaries and does not establish title nor legal boundaries.
See Plat Index for legend to map symbols.

Last revision to master: 2015 (JAN. '16)

GRAPHIC SCALE
FEET 0 100 200 300 400 500 600 700 800 900 1000
METERS 0 25 50 100 200 300
(1:2400)

LITTLE COMPTON

SCALE - 1" = 200'

PREPARED BY STANLEY ENGINEERING, INC.

PLAT 42

(OLD 23)

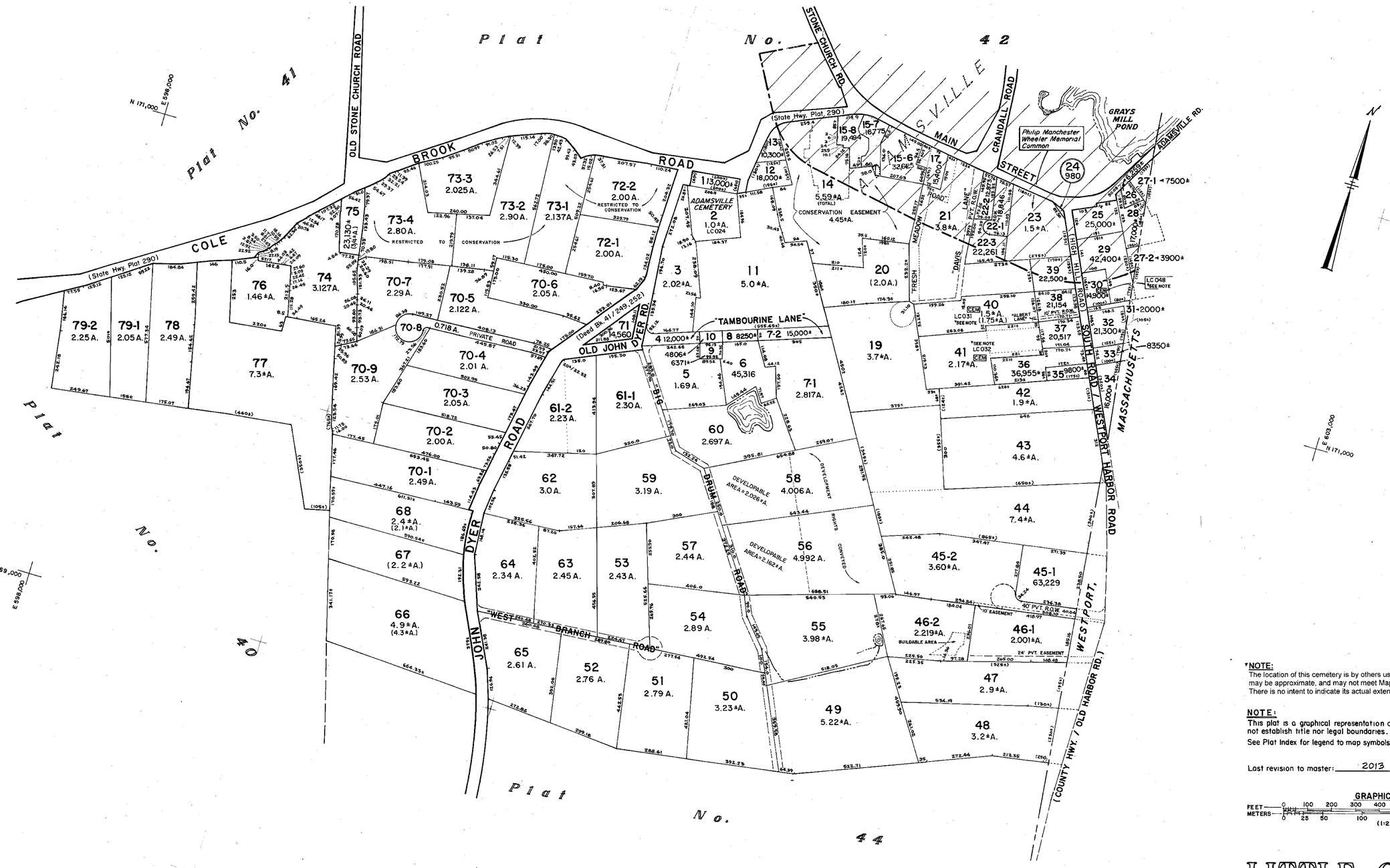

BUSINESS

*NOTE:
The location of this cemetery is by others using GPS technology, may be approximate, and may not meet Map Accuracy Standards. There is no intent to indicate its actual extent and configuration.

NOTE:
This plat is a graphical representation of property boundaries and does not establish title nor legal boundaries.
See Plat Index for legend to map symbols.

Last revision to master: 2013 (APR'14)

GRAPHIC SCALE
FEET — 0 100 200 300 400 500 600 700 800 900 1000
METERS — 0 25 50 100 200 300
(1:2400)

LITTLE COMPTON

SCALE - 1" = 200'

PREPARED BY STANLEY ENGINEERING, INC.

PLAT 43

(OLD 25 & Portion 27)

Z

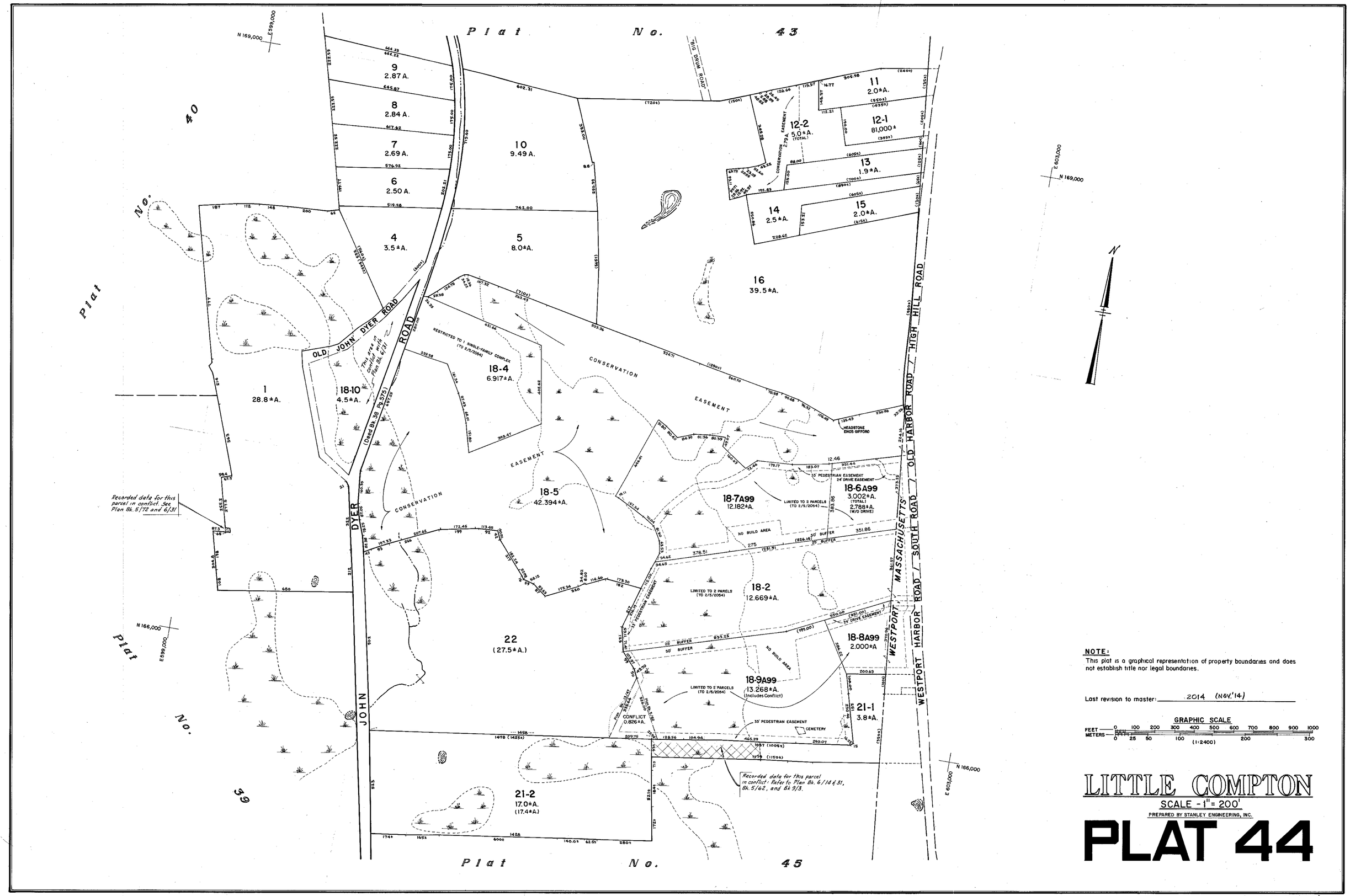

NOTE:
This plat is a graphical representation of property boundaries and does not establish title nor legal boundaries.

Last revision to master: 2014 (NOV.'14)

GRAPHIC SCALE

FEET 0 100 200 300 400 500 600 700 800 900 1000
METERS 0 25 50 100 200 300
(1:2400)

LITTLE COMPTON

SCALE - 1" = 200'

PREPARED BY STANLEY ENGINEERING, INC.

PLAT 44

(OLD 25, 27, & 30)

*NOTE:
The location of this cemetery is by others using GPS technology, may be approximate, and may not meet Map Accuracy Standards. There is no intent to indicate its actual extent and configuration.

NOTE:
This plat is a graphical representation property boundaries and does not establish title nor legal boundaries.

Last revision to master: 2014 (MAR. '15)

GRAPHIC SCALE
FEET — 0 100 200 300 400 500 600 700 800 900 1000
METERS — 0 25 50 100 200 300
(1:2400)

LITTLE COMPTON

SCALE - 1" = 200'

PREPARED BY STANLEY ENGINEERING, INC.

PLAT 45

(OLD 33 & 30)

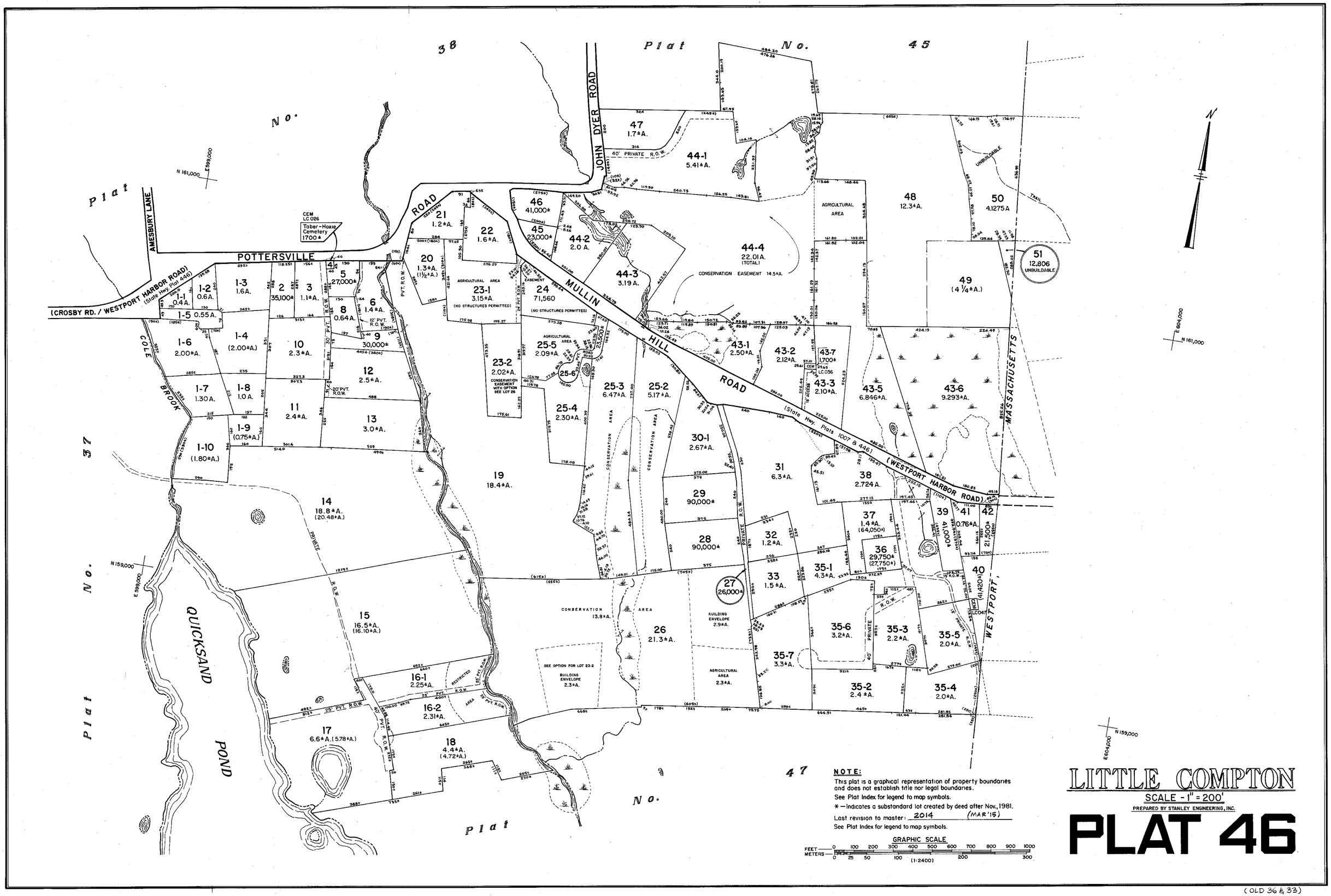

NOTE:

This plat is a graphical representation of property boundaries and does not establish title nor legal boundaries.

See Plat Index for legend to map symbols.

* — Indicates a substandard lot created by deed after Nov., 1981.

Last revision to master: 2014 (MAR'15)

See Plat Index for legend to map symbols.

GRAPHIC SCALE

FEET 0 100 200 300 400 500 600 700 800 900 1000

METERS 0 25 50 100 200 300

(1:2400)

LITTLE COMPTON

SCALE - 1" = 200'

PREPARED BY STANLEY ENGINEERING, INC.

PLAT 46

(OLD 36 & 33)

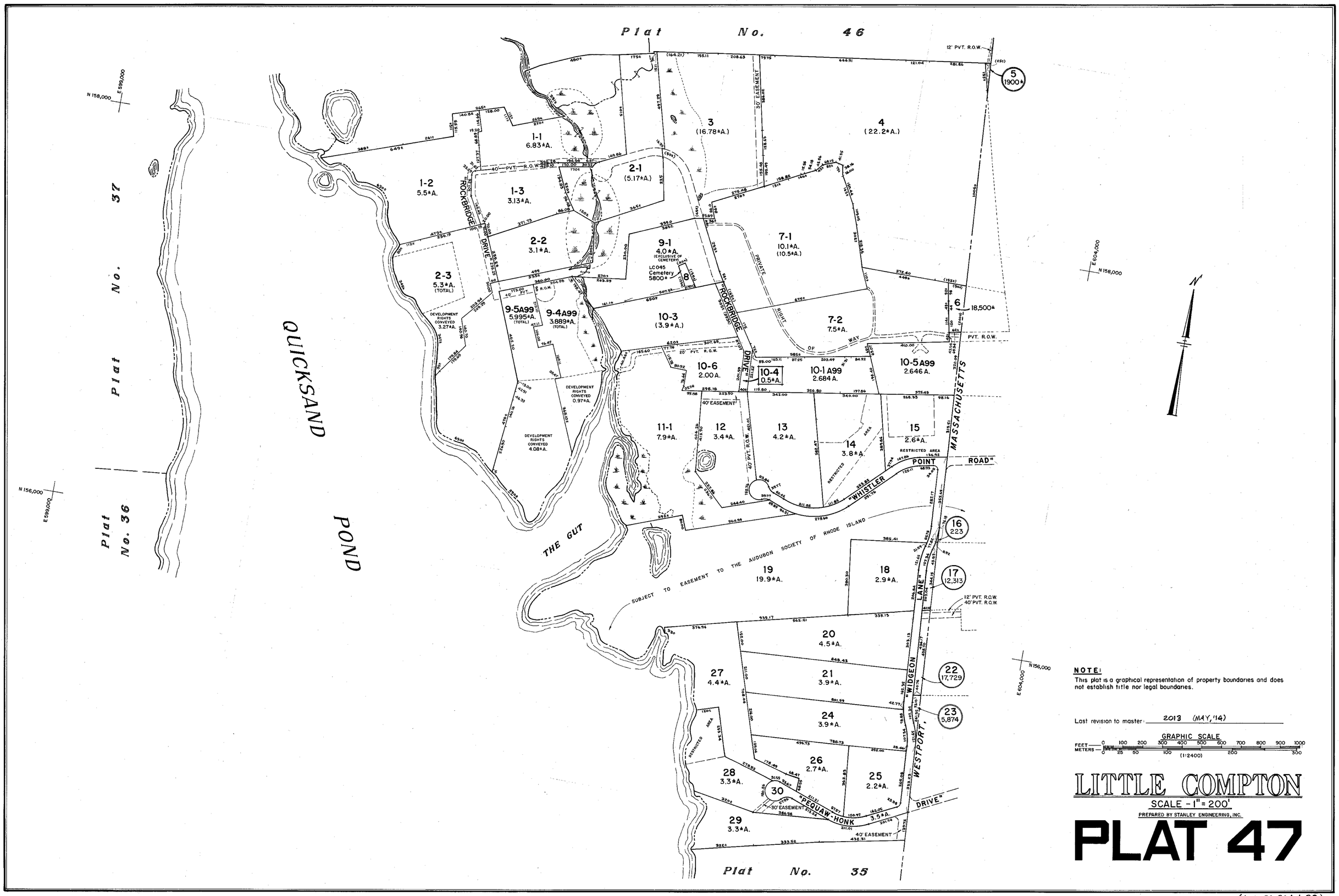

NOTE:
This plat is a graphical representation of property boundaries and does not establish title nor legal boundaries.

Last revision to master: 2013 (MAY, '14)

GRAPHIC SCALE
FEET 0 100 200 300 400 500 600 700 800 900 1000
METERS 0 25 50 100 200 300
(1:2400)

LITTLE COMPTON

SCALE - 1" = 200'

PREPARED BY STANLEY ENGINEERING, INC.

PLAT 47

(OLD 36, 36A, & 39)